

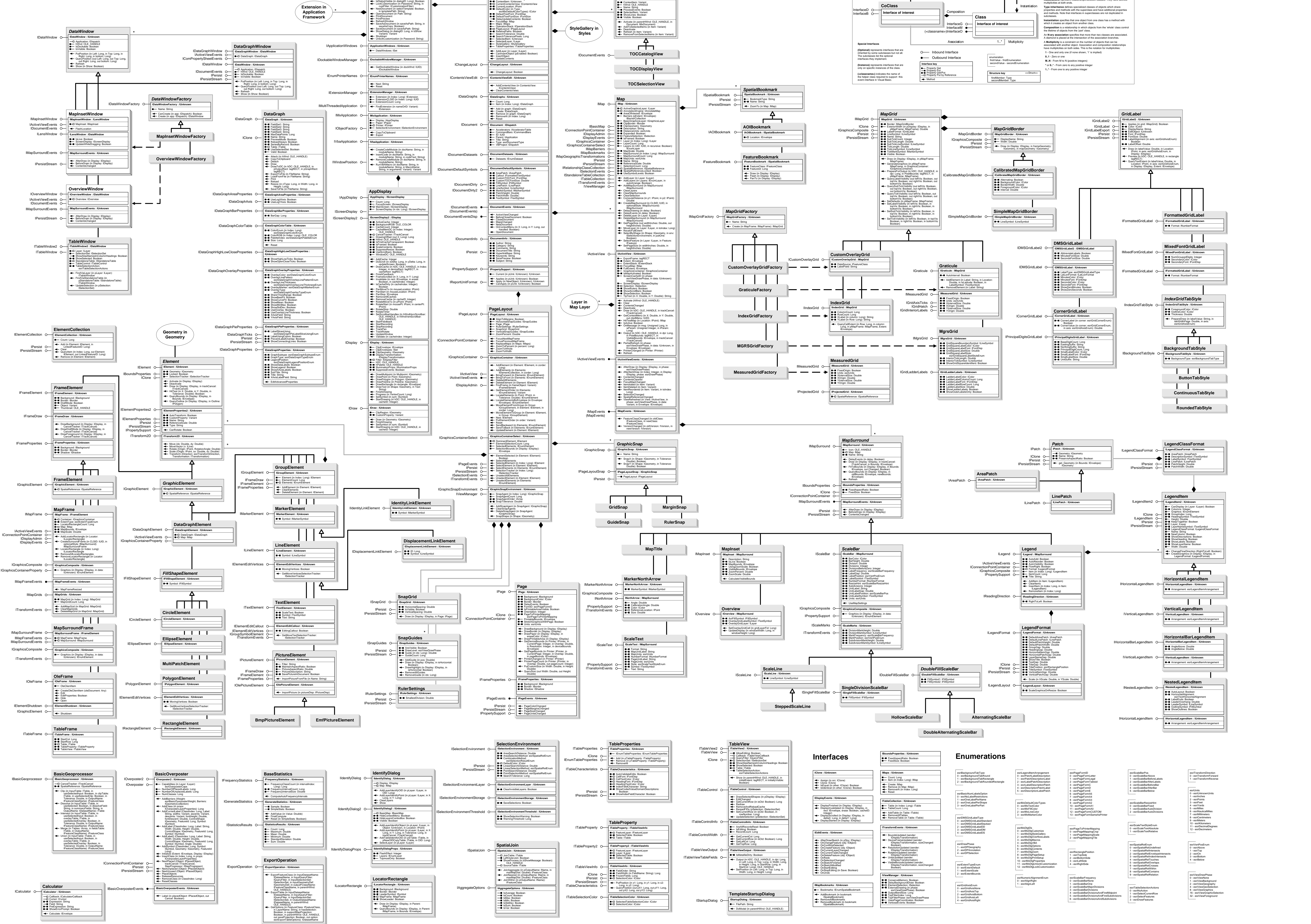
ArcObjects Object Model Diagrams

This PDF file contains all of the Object Model Diagrams in ArcObjects. This document allows you to easily search all the diagrams at once for a specific coclass or interface. To find a specific object on the diagrams, first zoom in so that the text is at a readable scale. Then use Edit/Find to search for a specific text string. Also, it is useful to turn on the Navigation pane so that you can easily navigate through the document.

ArcMap™ Object Model

ArcGIS™ 8.3

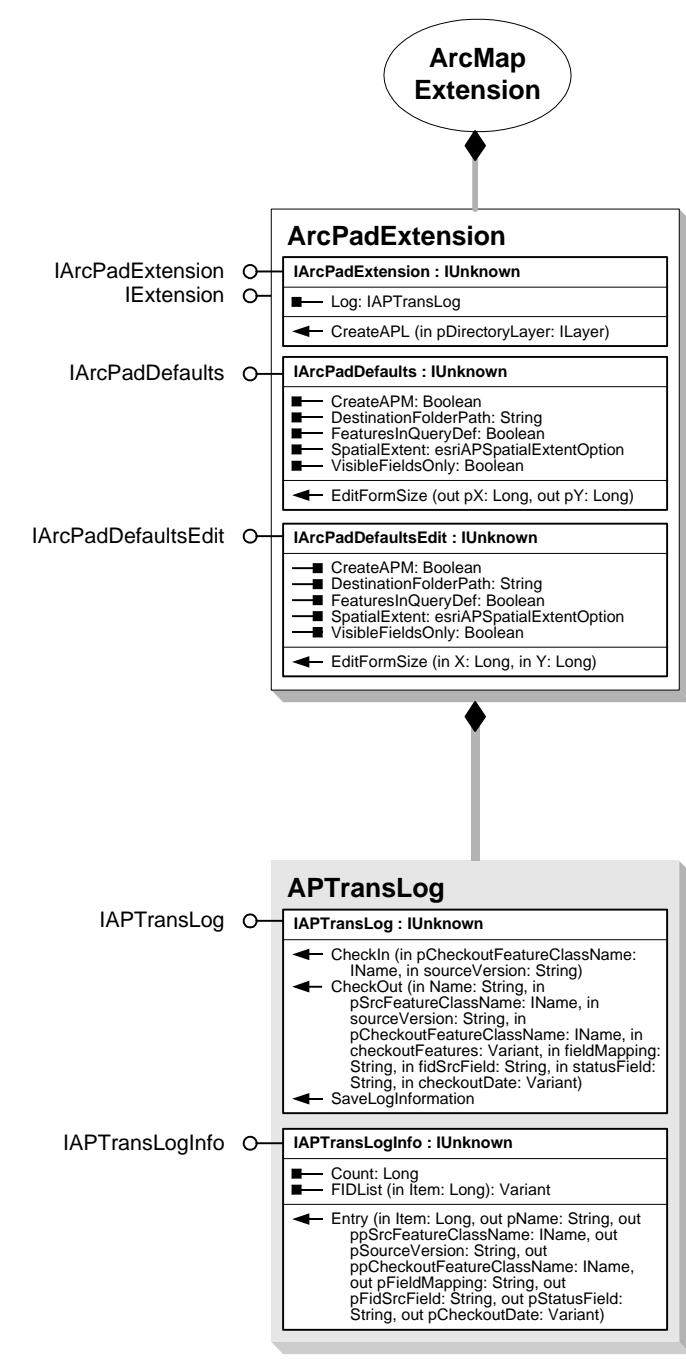
Copyright © 2002 Environmental Systems Research Institute, Inc.
All rights reserved. ArcMap and ArcGIS are trademarks of ESRI.



ArcPad Object Model

ArcGIS™ 8.3

Copyright © 2002 Environmental Systems Research Institute, Inc.
All rights reserved. ArcGIS and ArcMap are trademarks of ESRI.



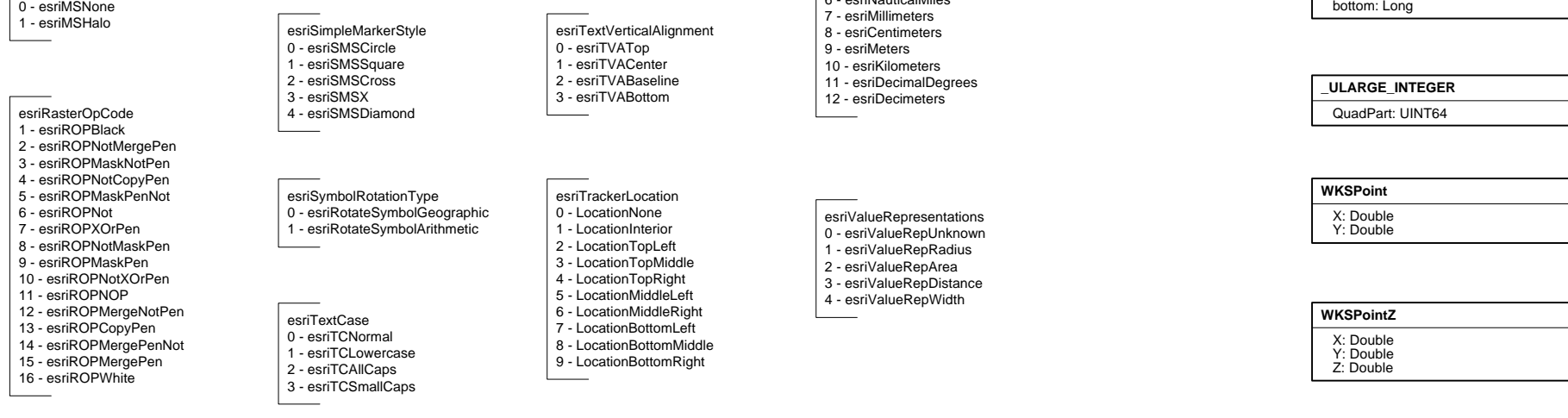

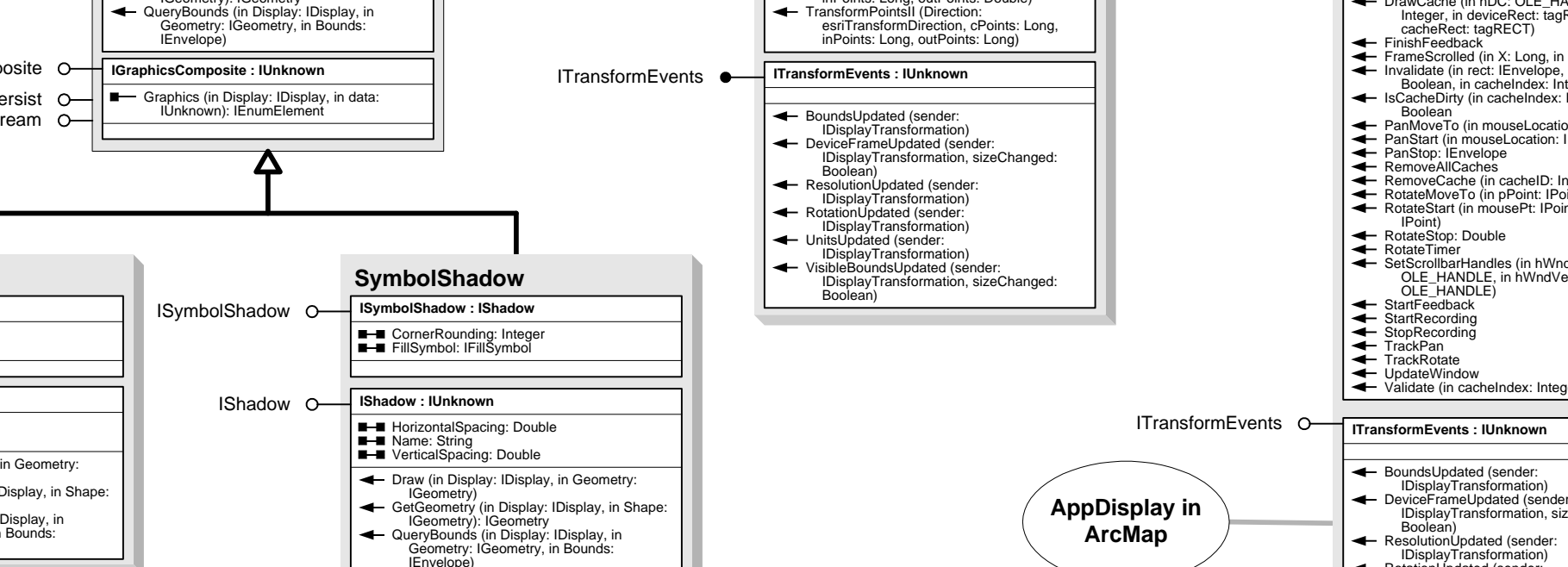
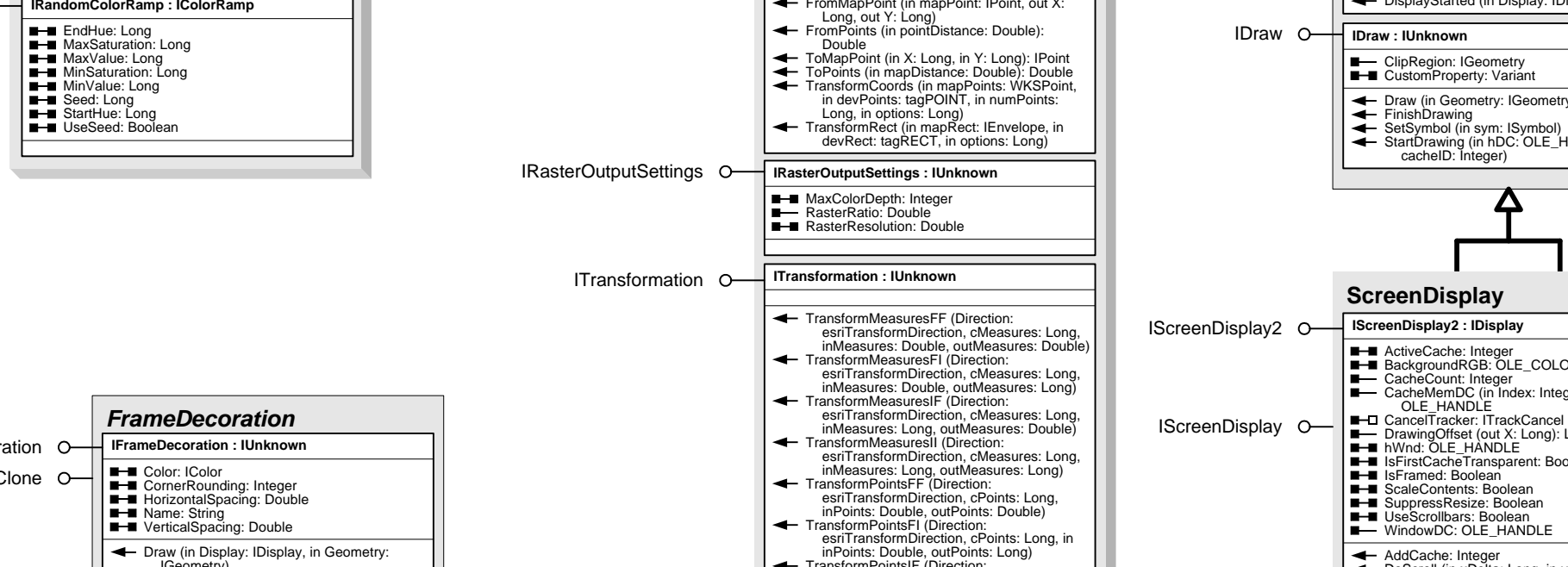
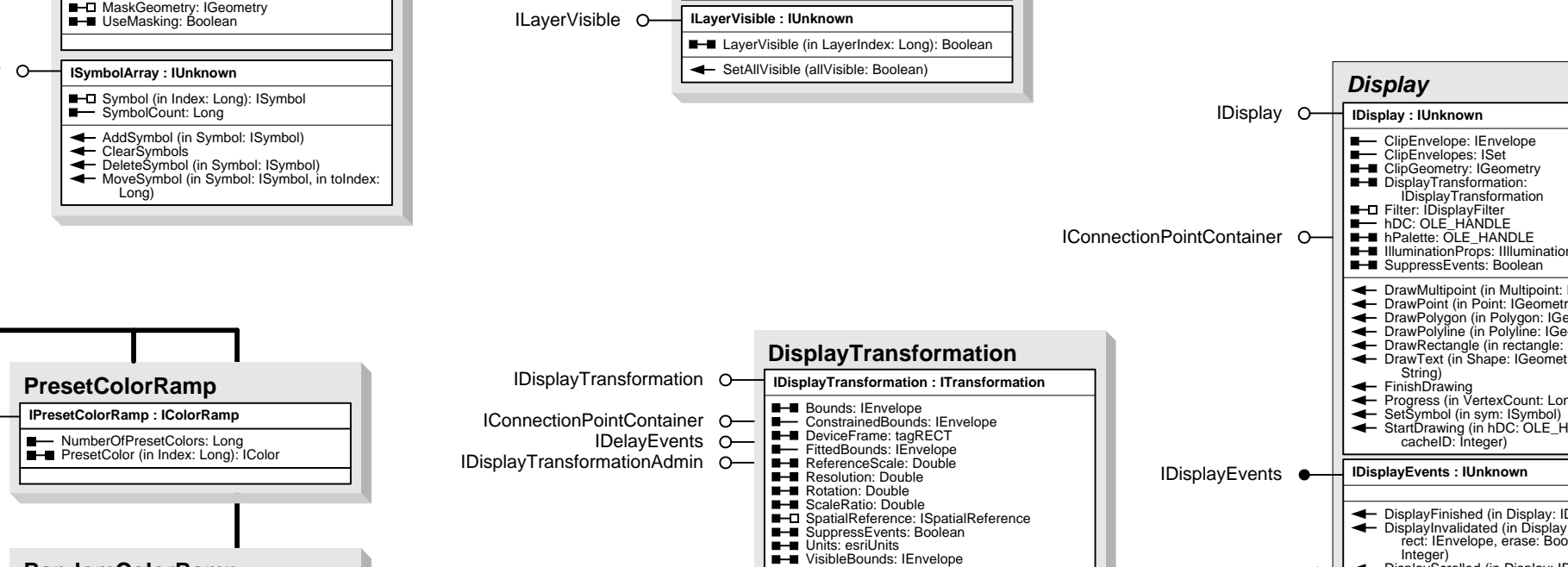
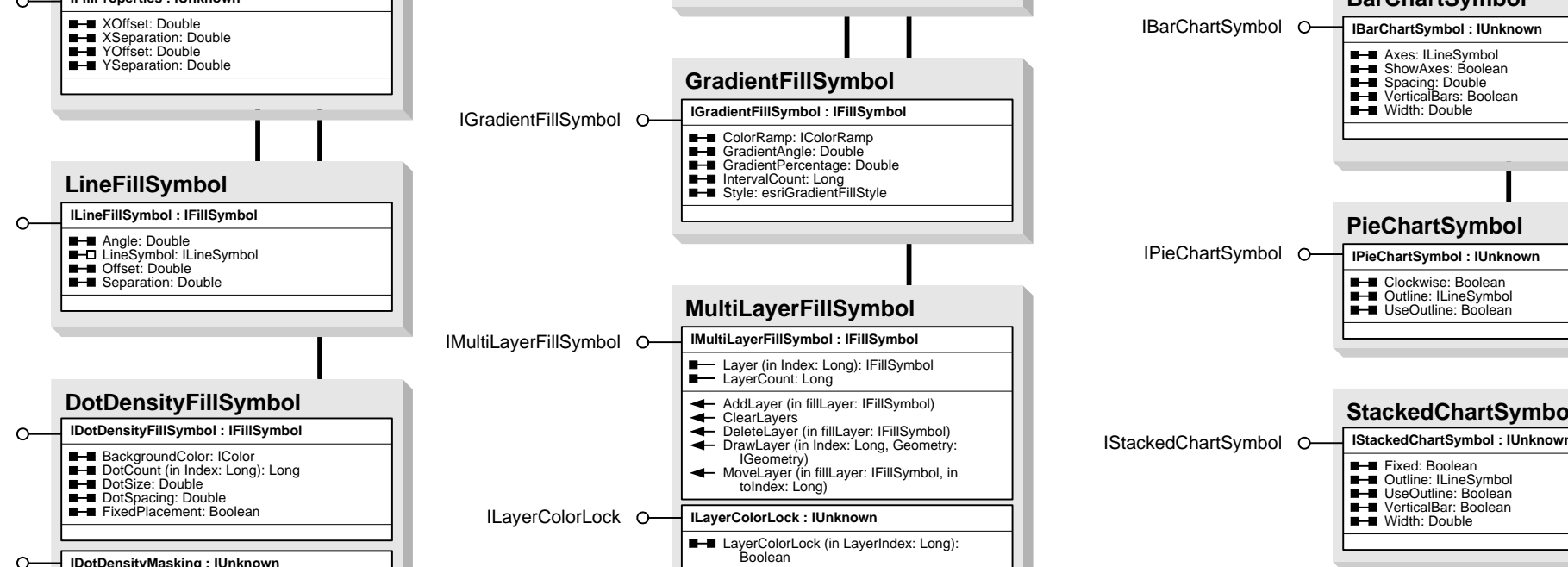
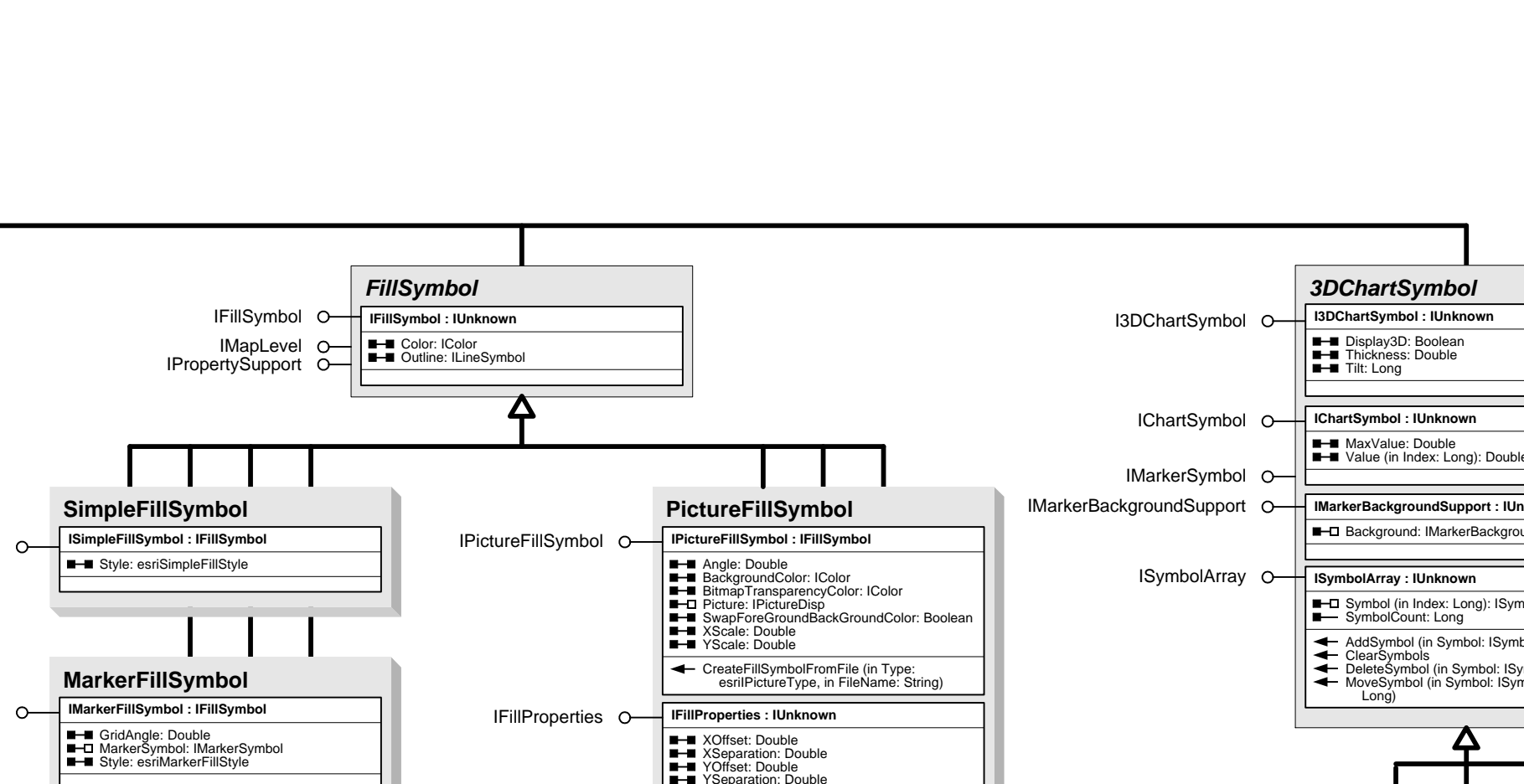
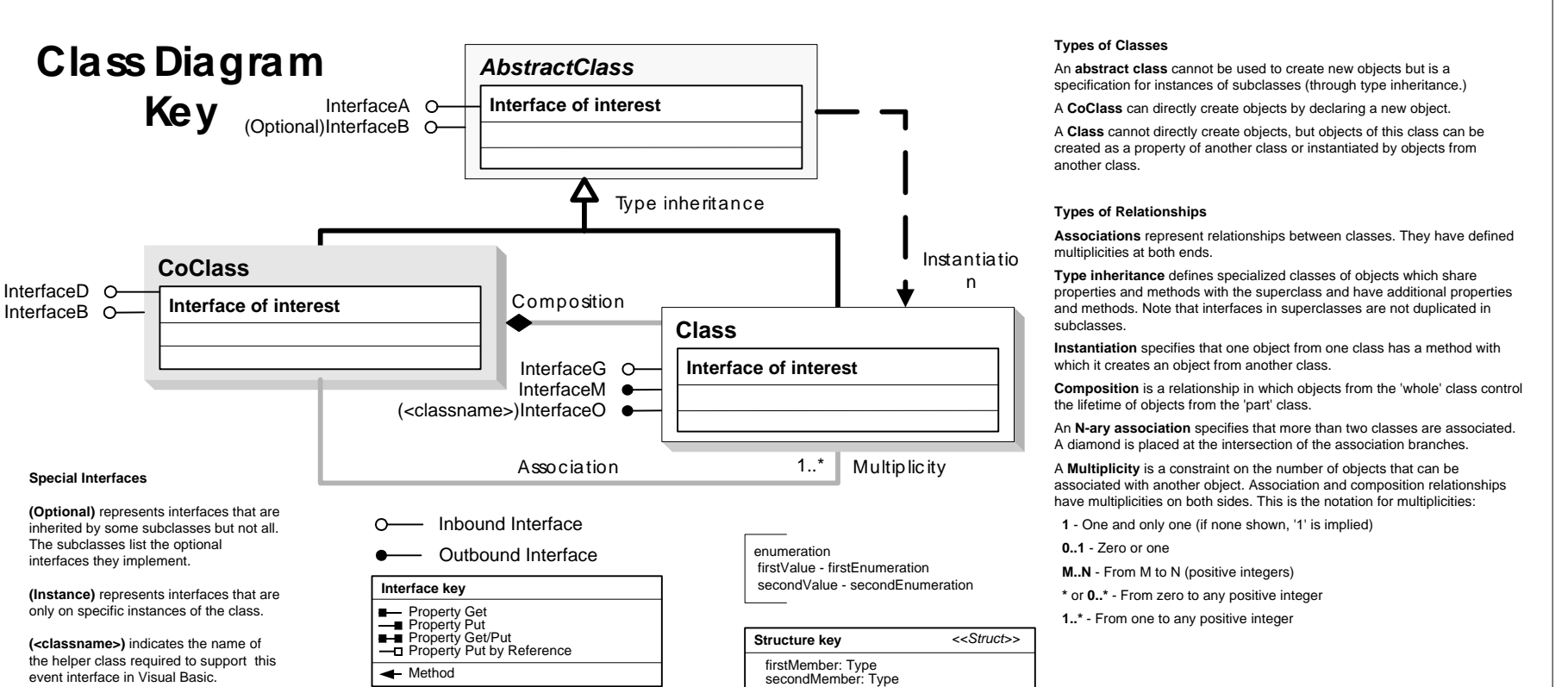
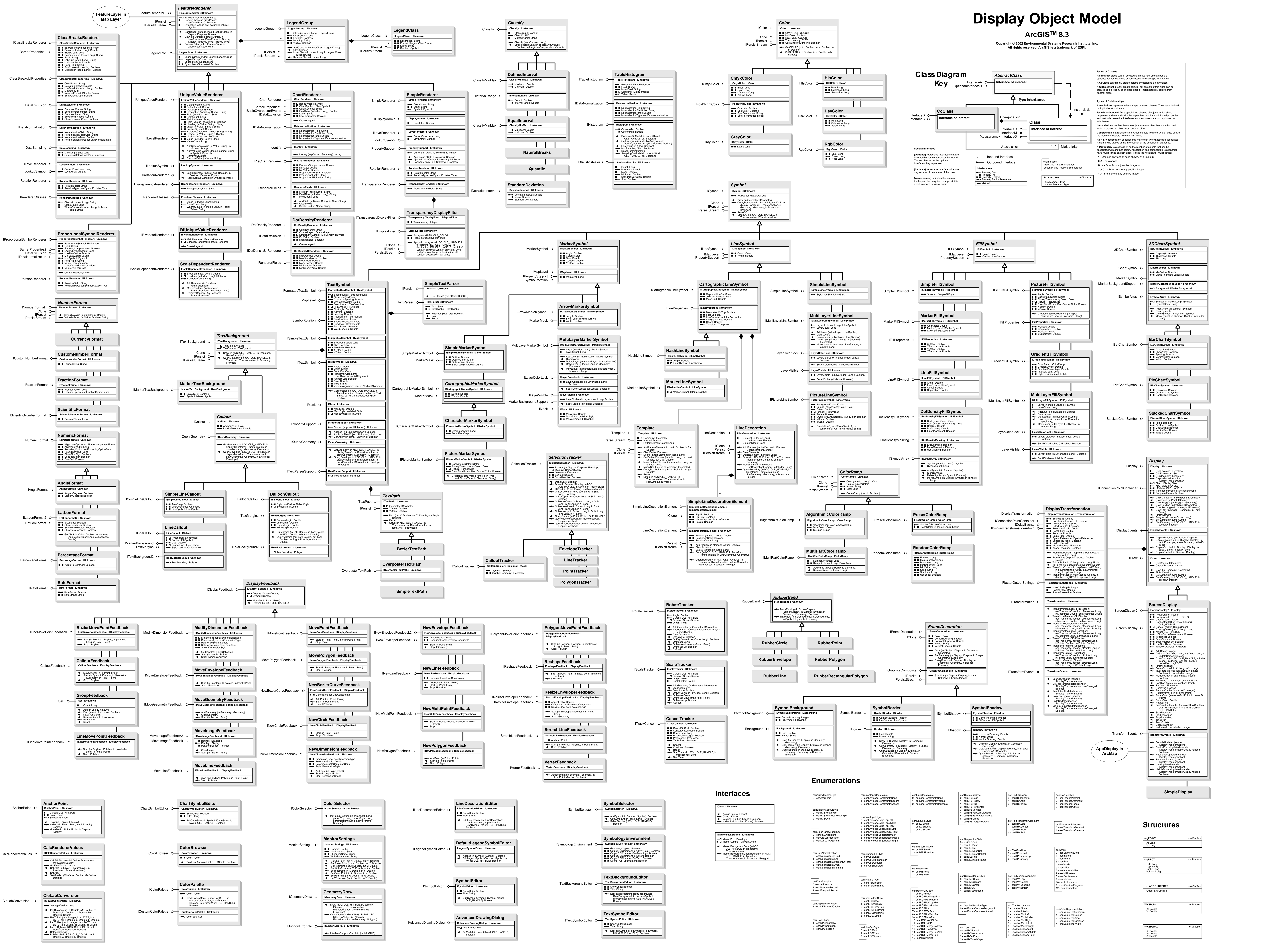
Enumerations

- 0: notAPRISessionType
- 1: notAPRISessionType
- 2: notAPRISessionType
- 3: notAPRISessionType

Display Object Model

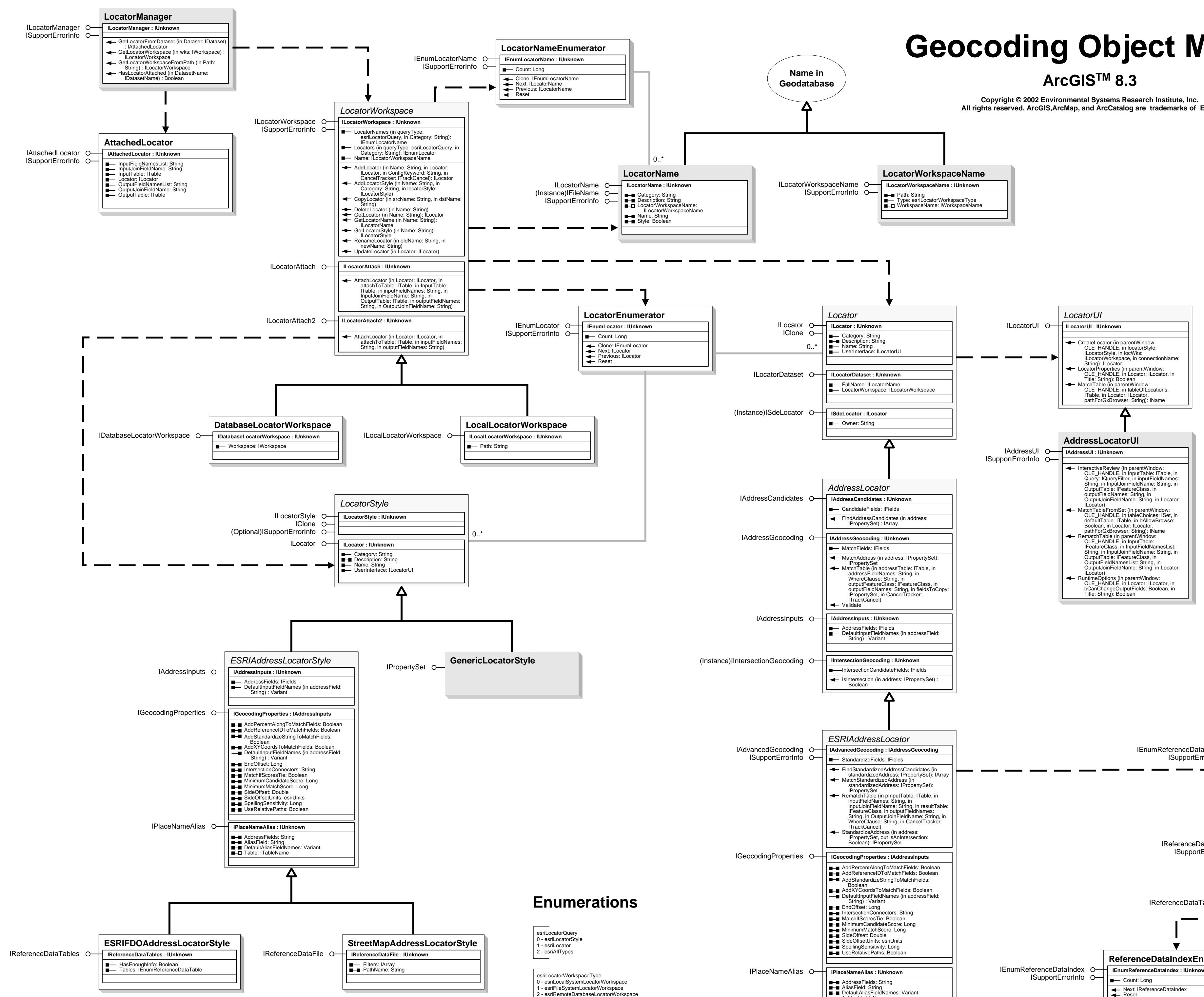
ArcGIS™ 8.3

Copyright © 2002 Environmental Systems Research Institute, Inc.
All rights reserved. ArcGIS is a trademark of ESRI.

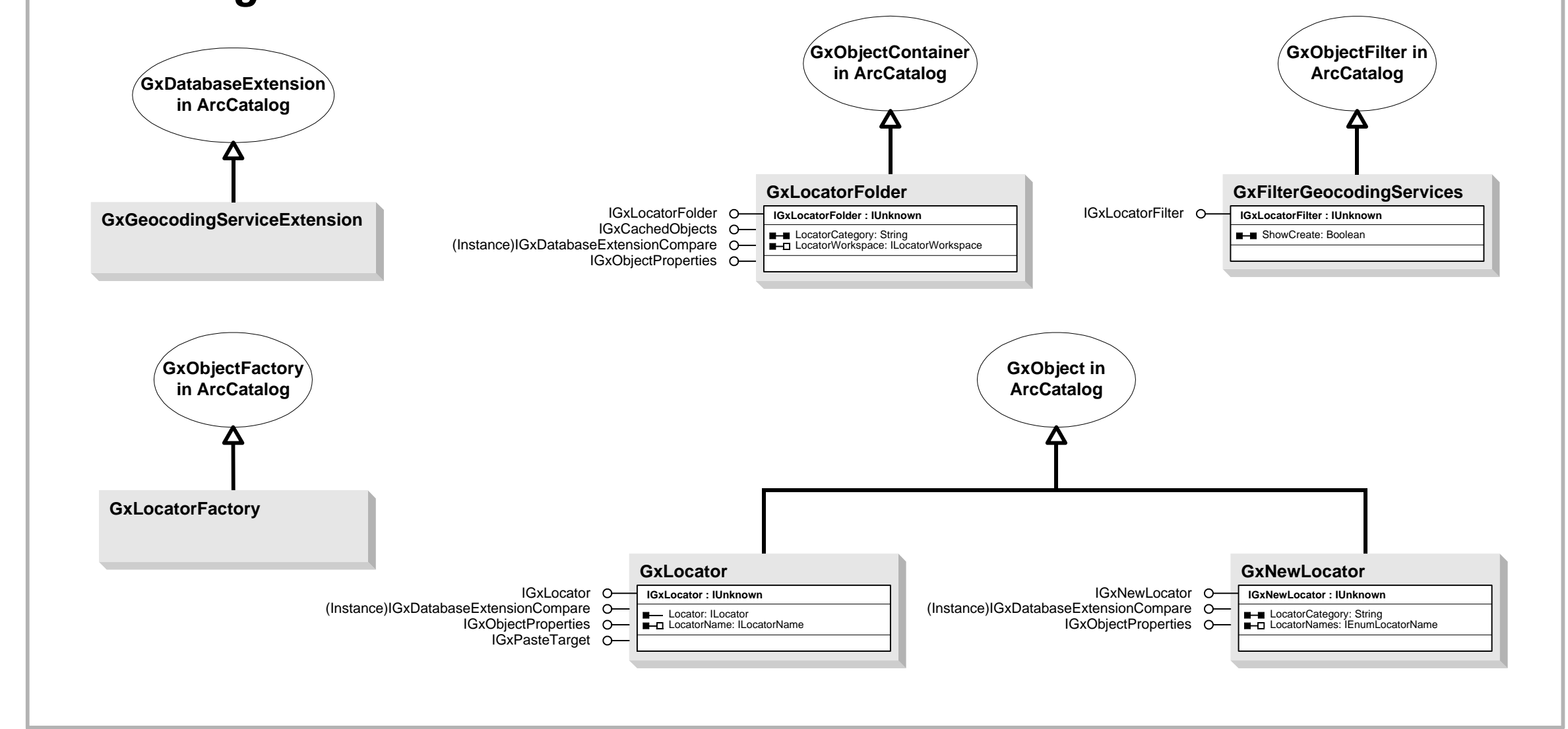


Geocoding Object Model

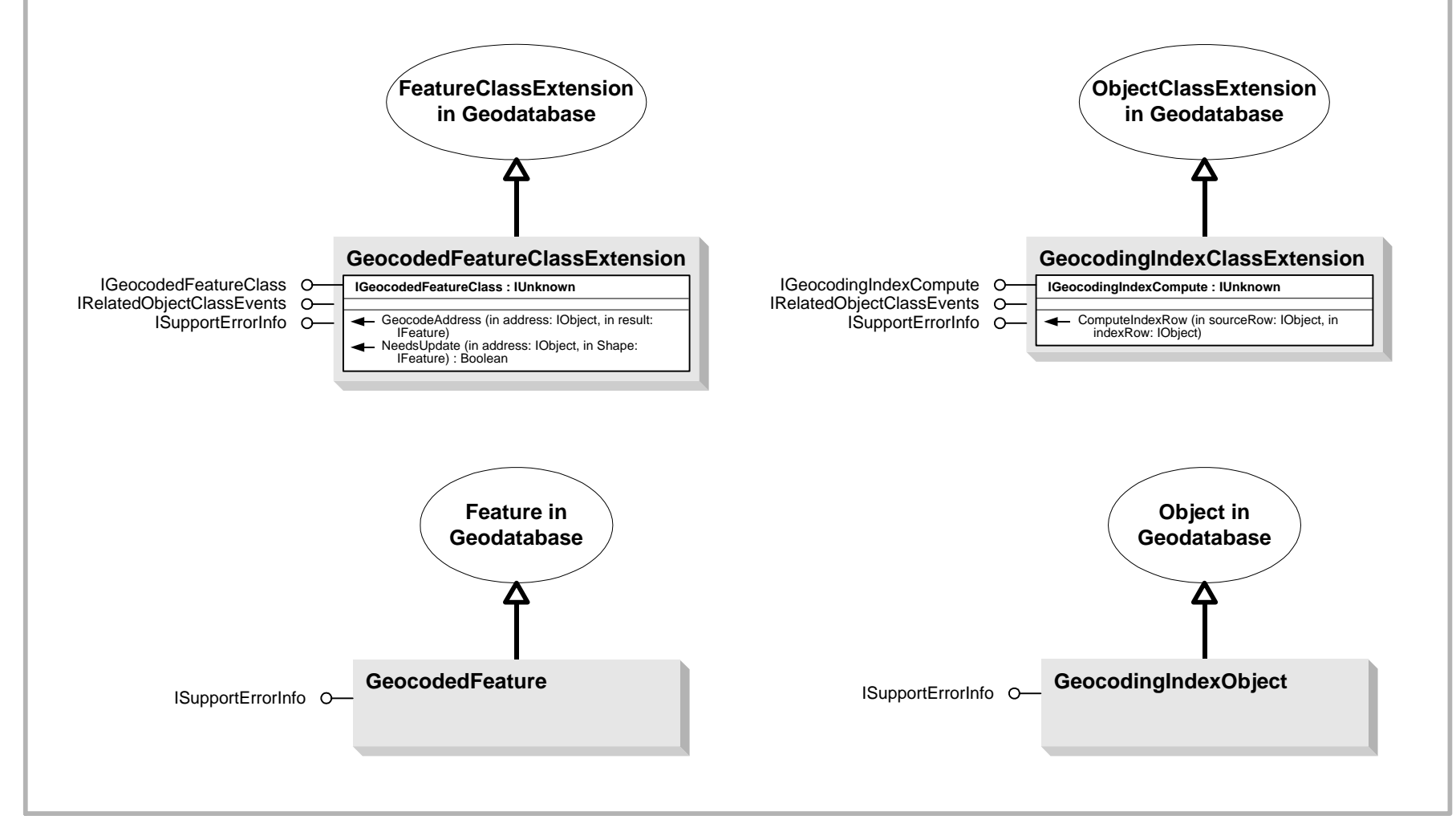
Copyright © 2003 Environmental Systems Research Institute, Inc.
All rights reserved. ArcGIS, ArcMap, and ArcCatalog are trademarks of ESRI.



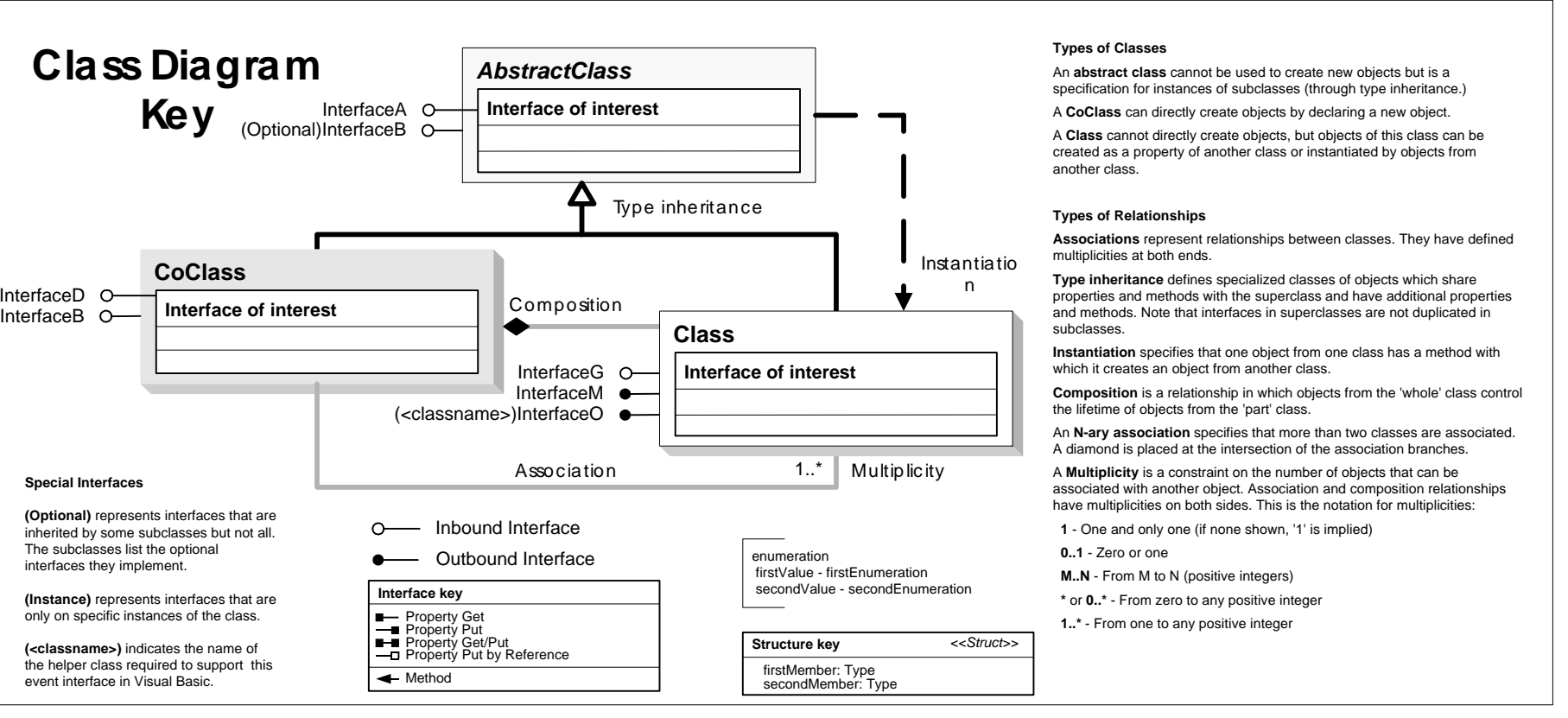
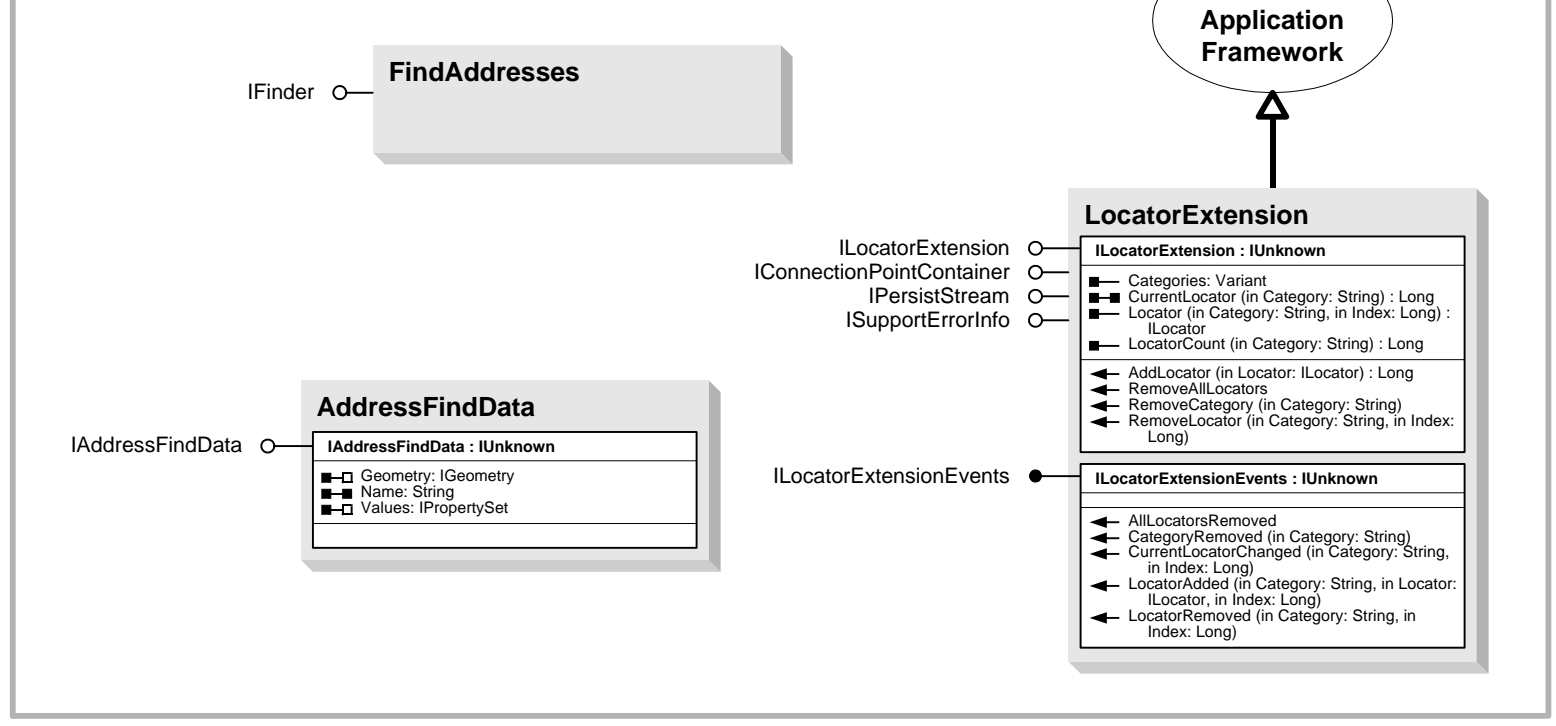
ArcCatalog™ Extensions



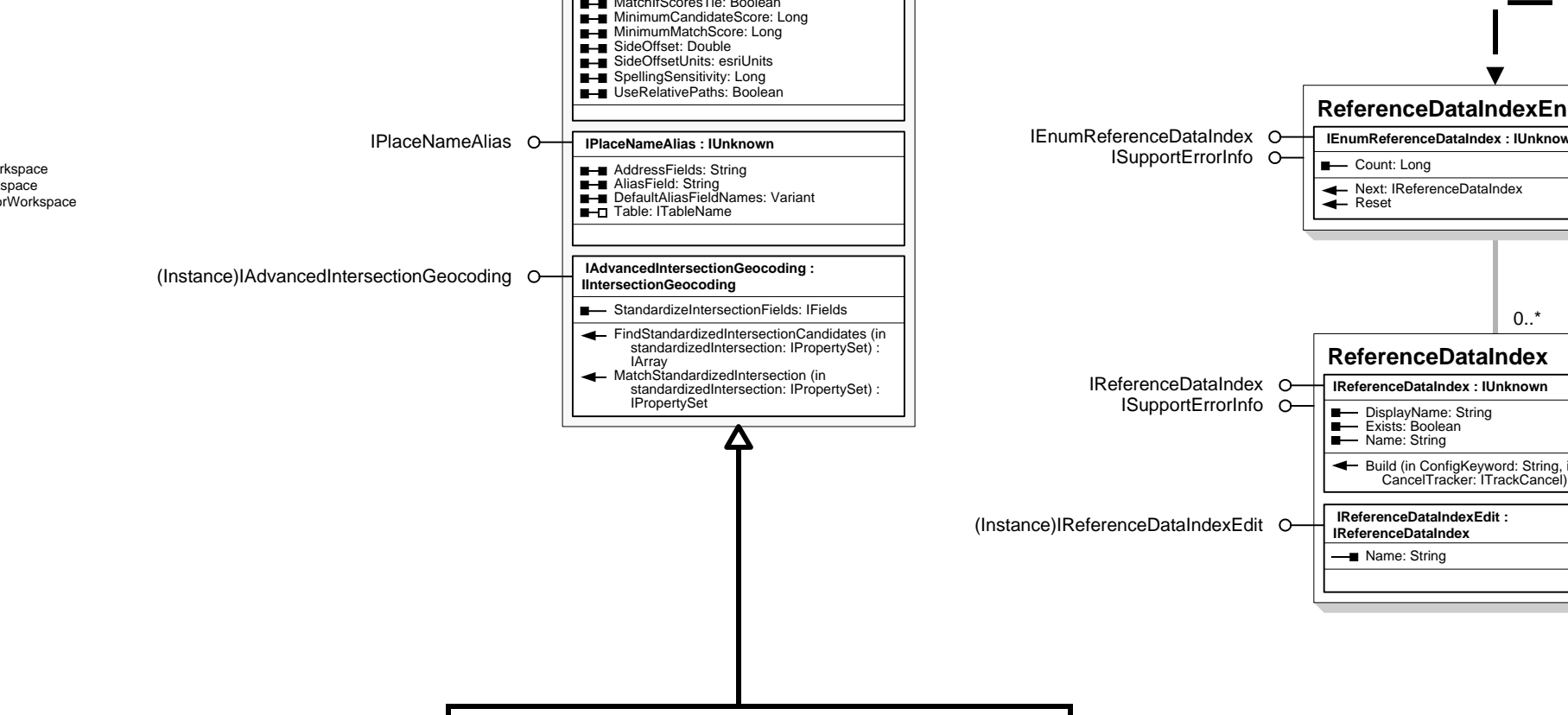
Geodatabase Extensions



ArcMap™ Extensions

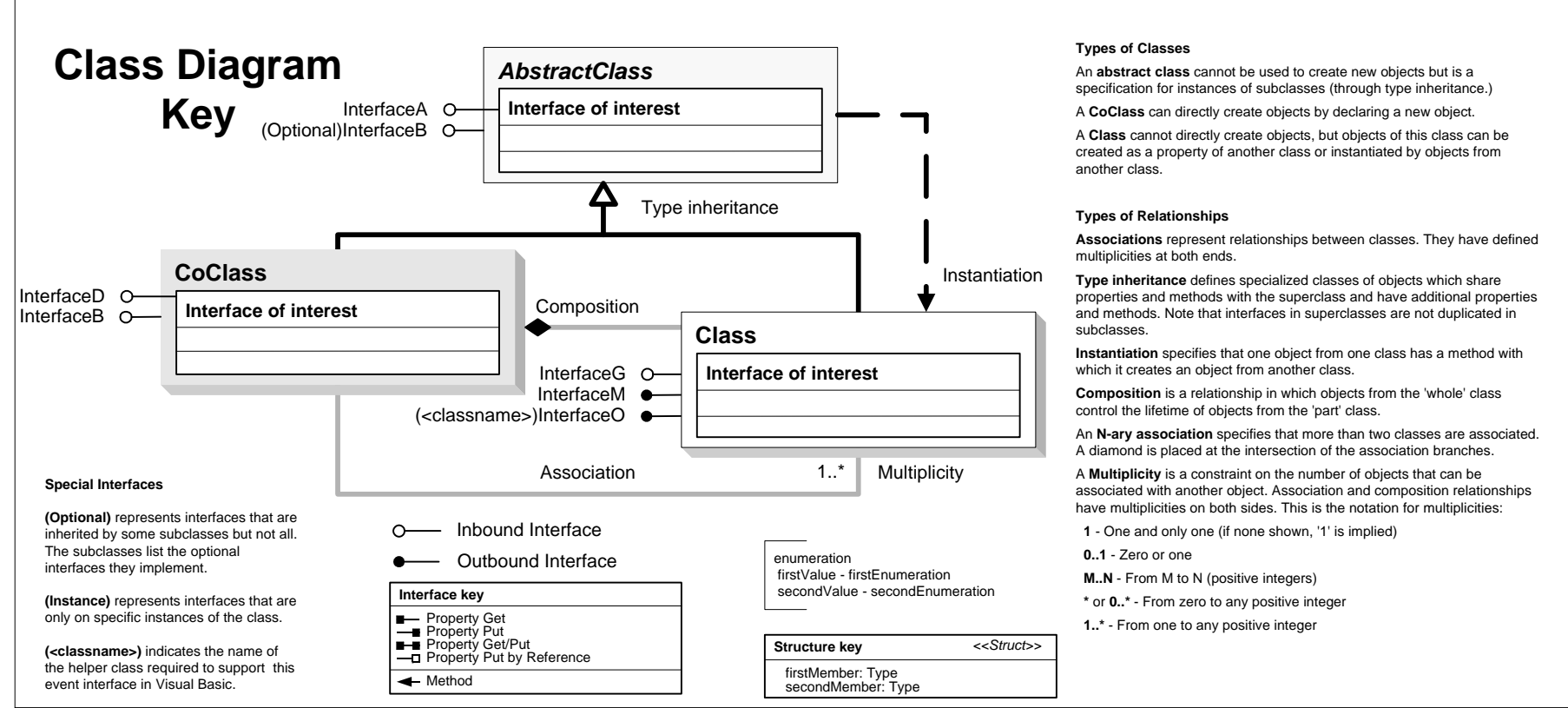
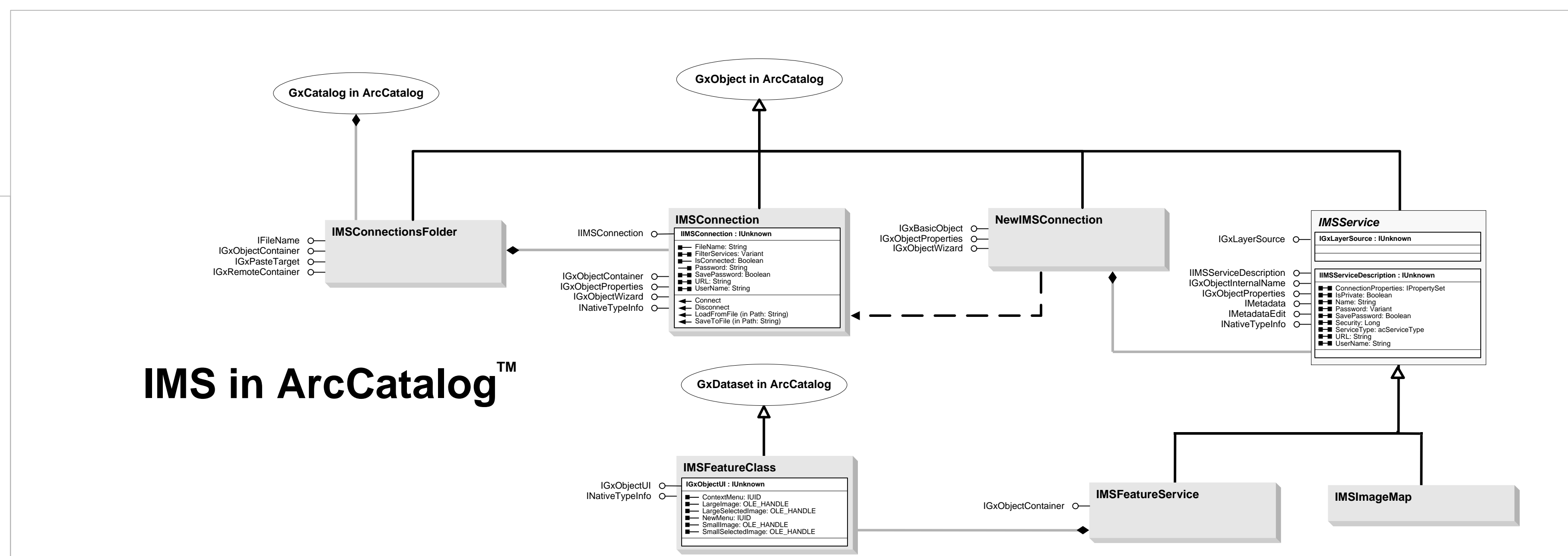


Enumerations

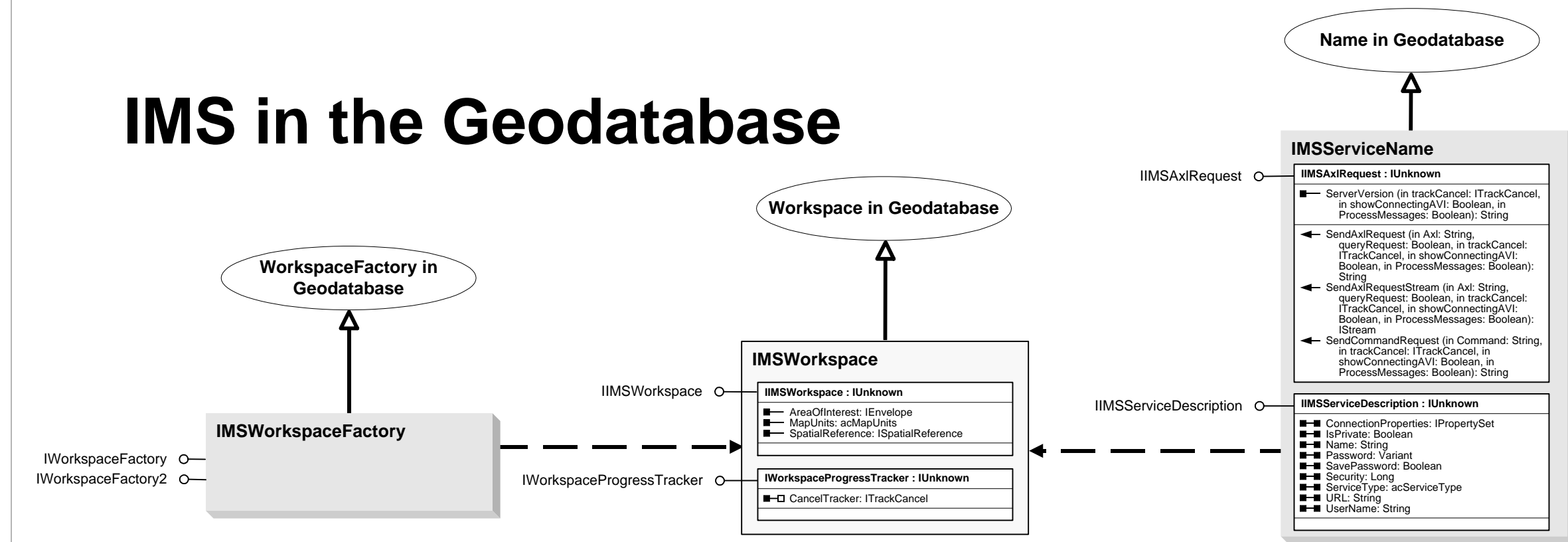


IMS Object Model

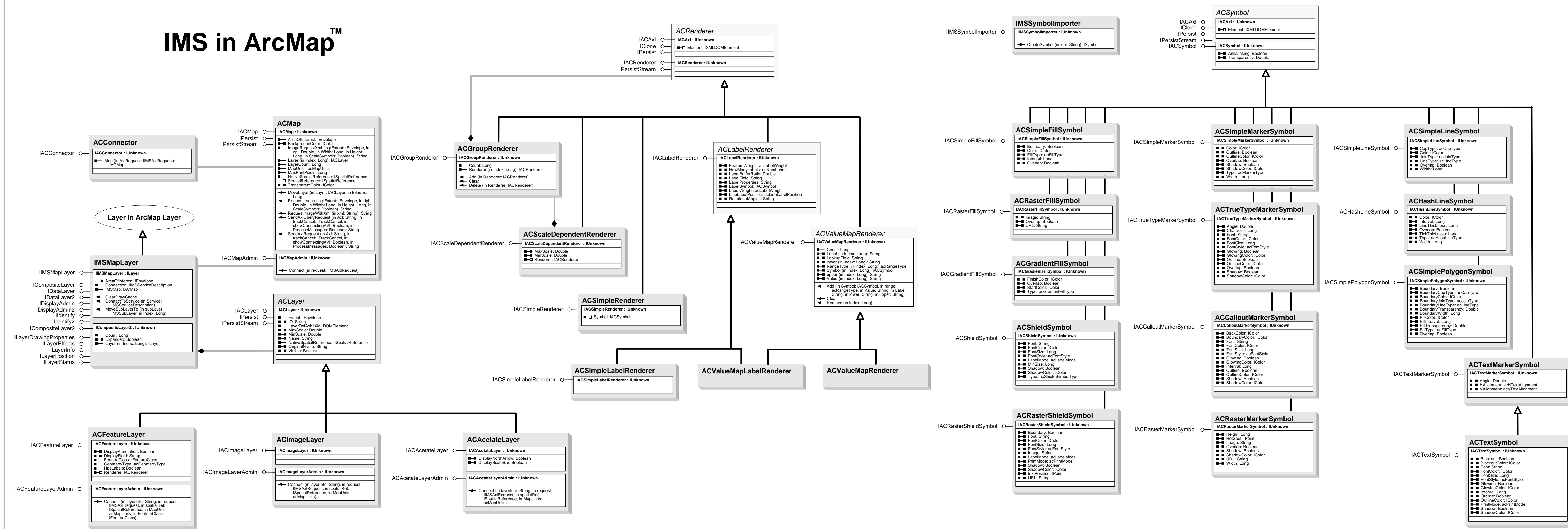
ArcGIS™ 8.3
Copyright © 2002 Environmental Systems Research Institute, Inc.
All rights reserved. ArcGIS, ArcCatalog and ArcMap are trademarks of ESRI.



IMS in the Geodatabase

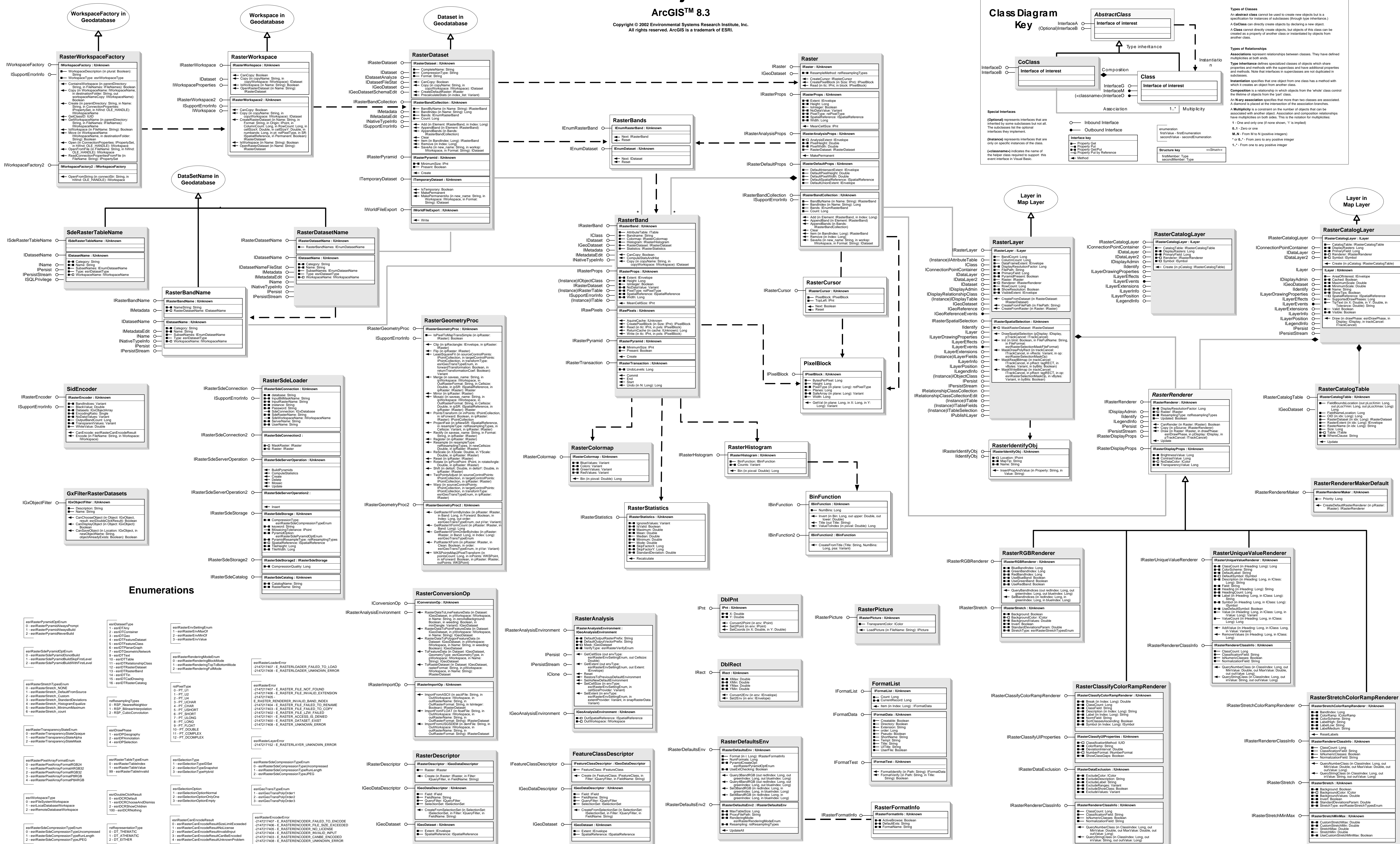


IMS in ArcMap™

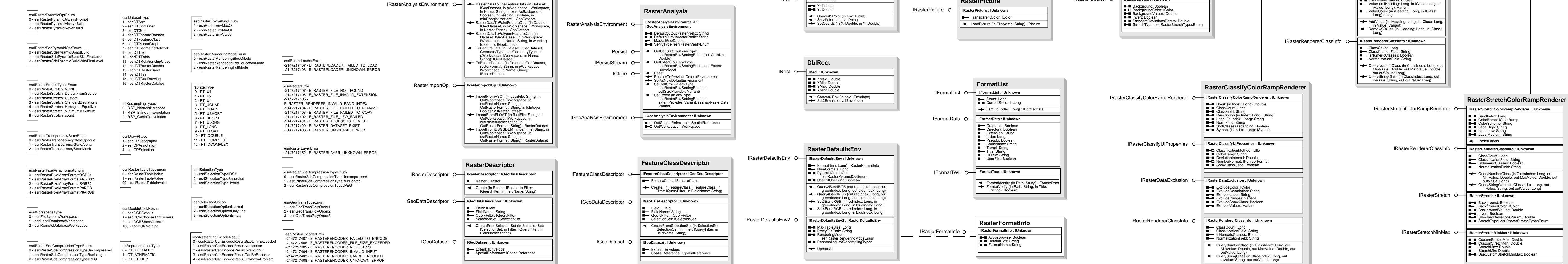


Raster Object Model

ArcGIS™ 8.3
Copyright © 2002 Environmental Systems Research Institute, Inc.
All rights reserved. ArcGIS is a trademark of ESRI.



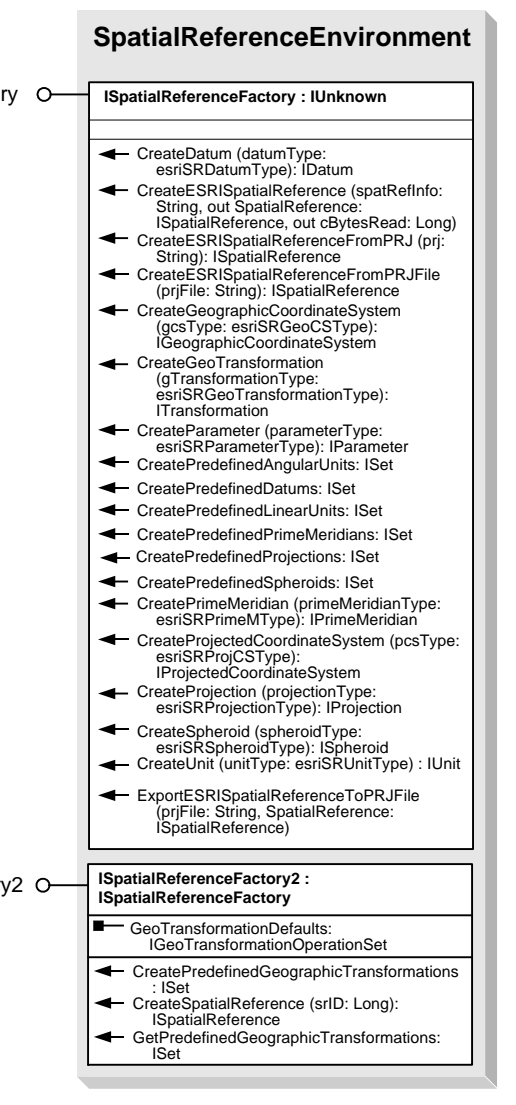
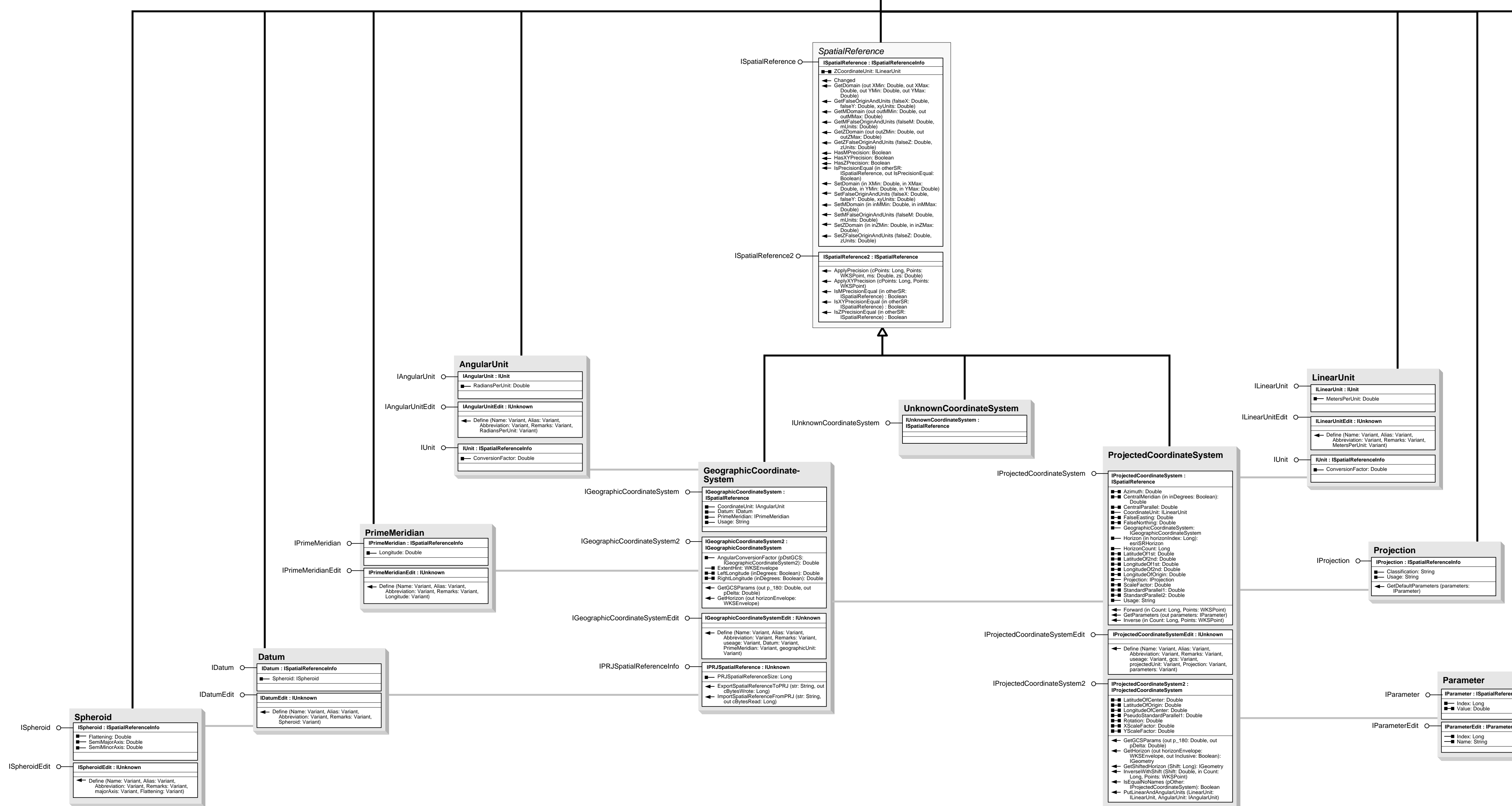
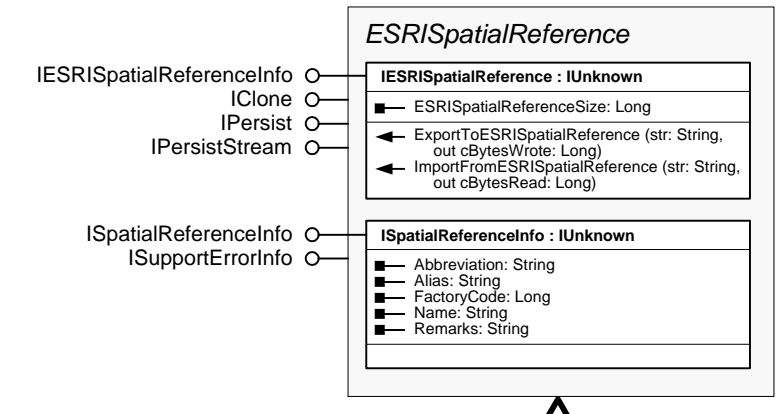
Enumerations



Spatial Reference Object Model

ArcGIS™ 8.3

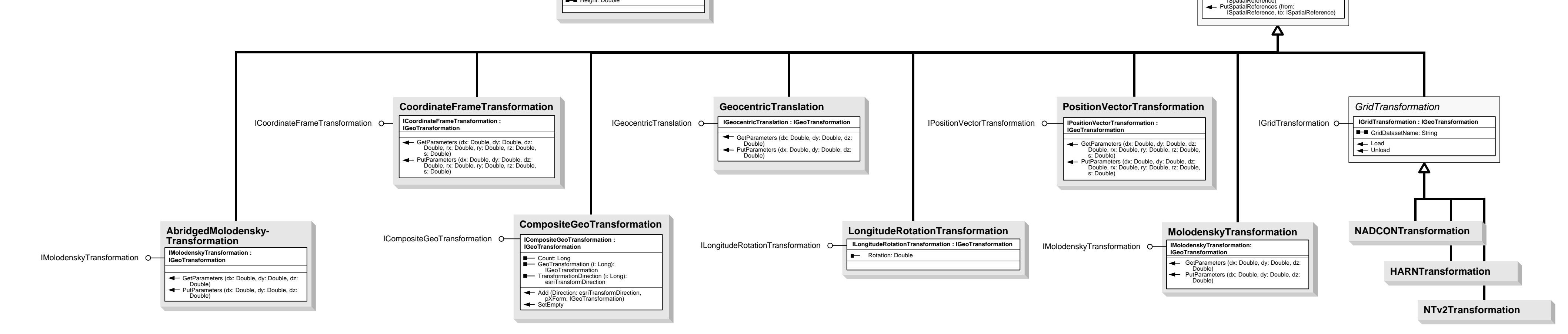
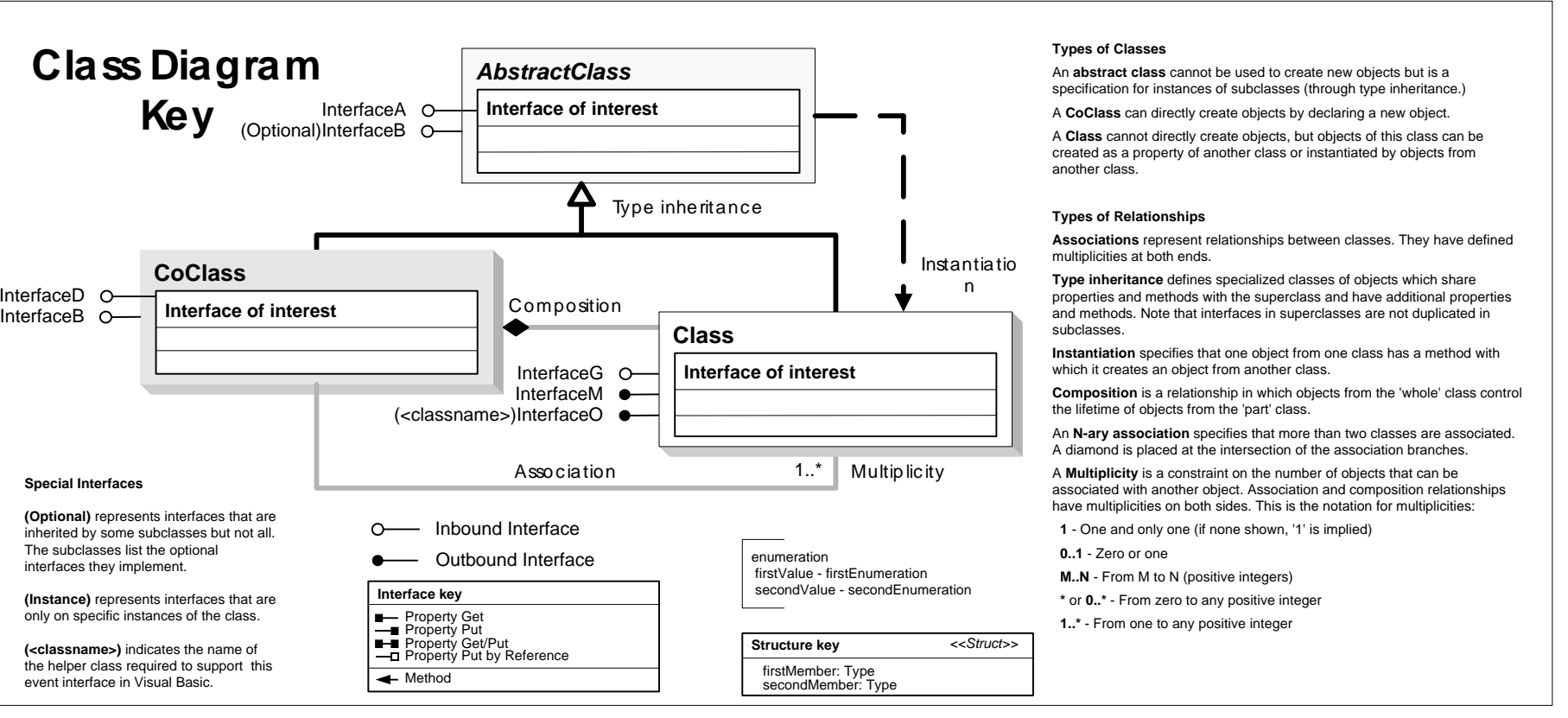
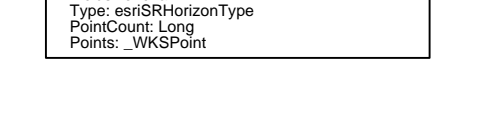
Copyright © 2002 Environmental Systems Research Institute, Inc.
All rights reserved. ArcGIS is a trademark of ESRI.



Enumerations

- enum SpatialReferenceEnvironment {
 0: SpatialReferenceEnvironment
 1: SpatialReferenceEnvironment
 ...
}
- enum SpatialReferenceInfo {
 0: SpatialReferenceInfo
 1: SpatialReferenceInfo
 ...
}
- enum SpatialReferenceUnits {
 0: SpatialReferenceUnits
 1: SpatialReferenceUnits
 ...
}
- enum SpatialReferenceInfo {
 0: SpatialReferenceInfo
 1: SpatialReferenceInfo
 ...
}

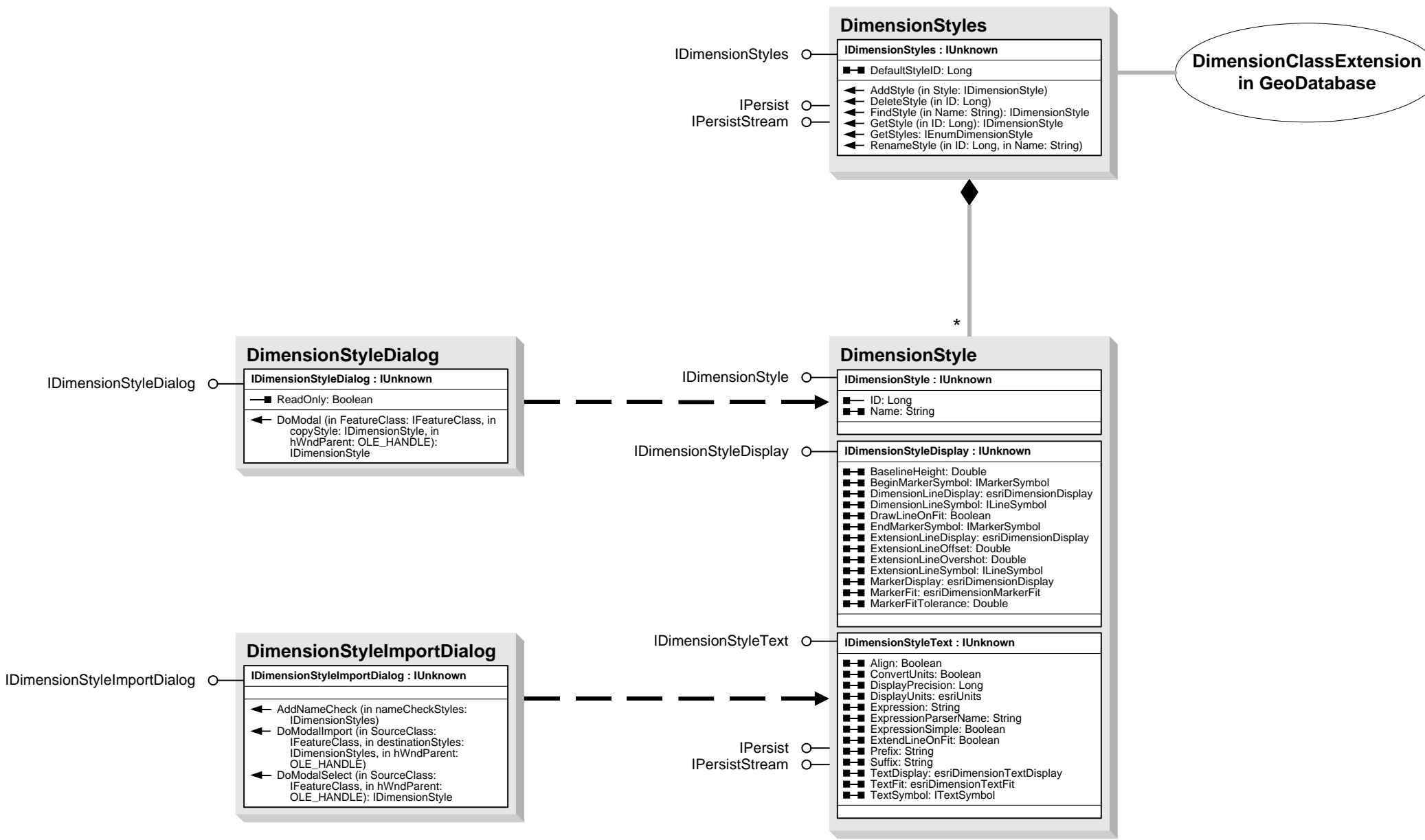
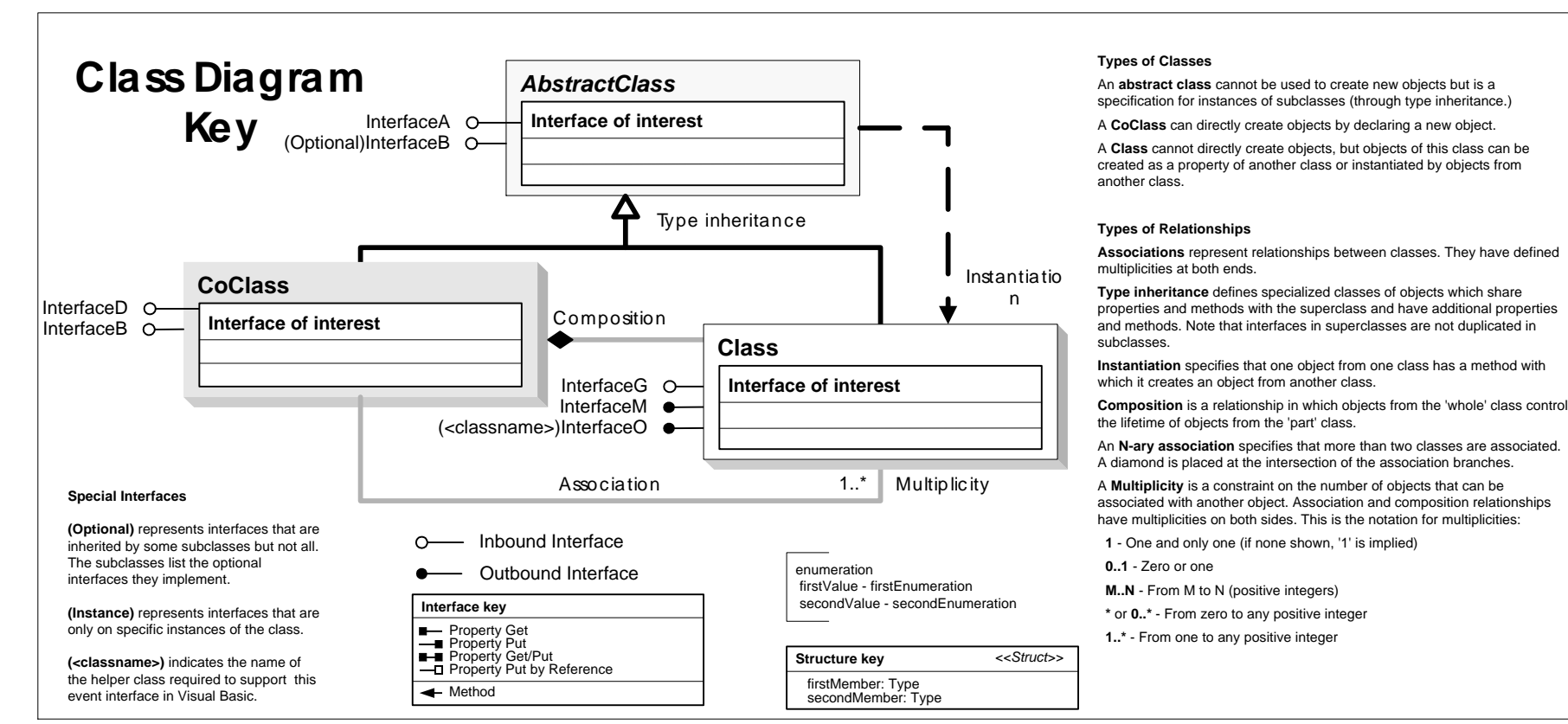
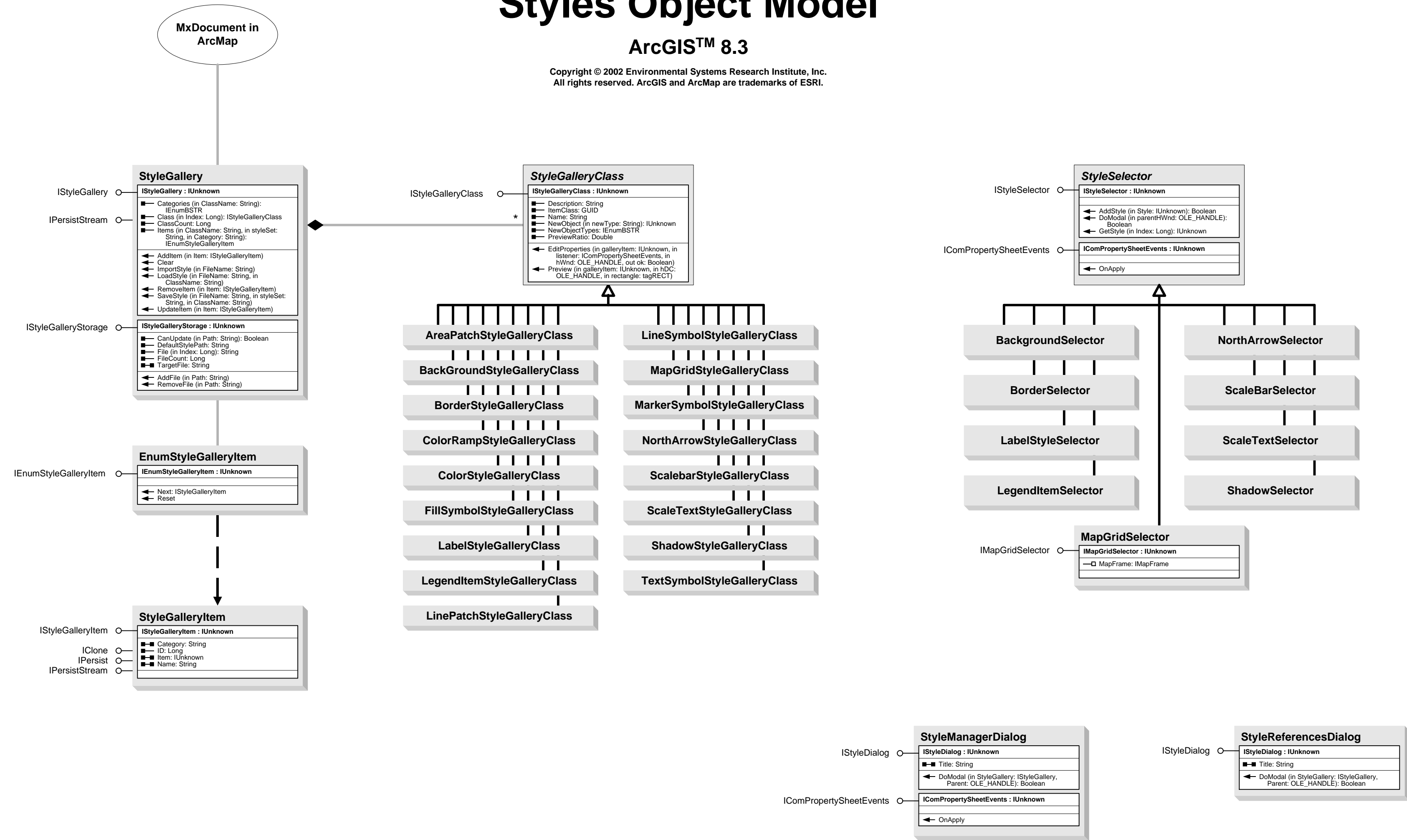
Structure



Styles Object Model

ArcGIS™ 8.3

Copyright © 2002 Environmental Systems Research Institute, Inc.
All rights reserved. ArcGIS and ArcMap are trademarks of ESRI.

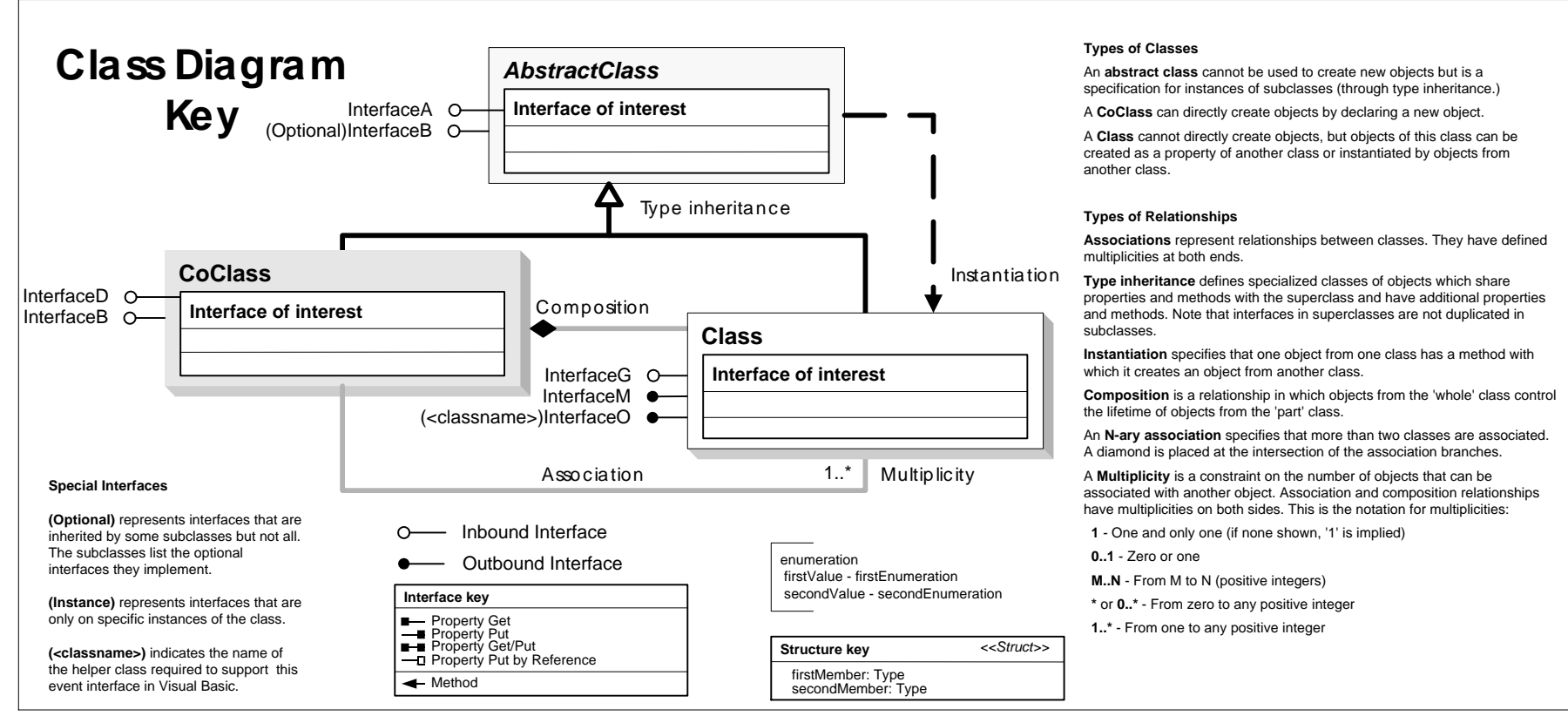
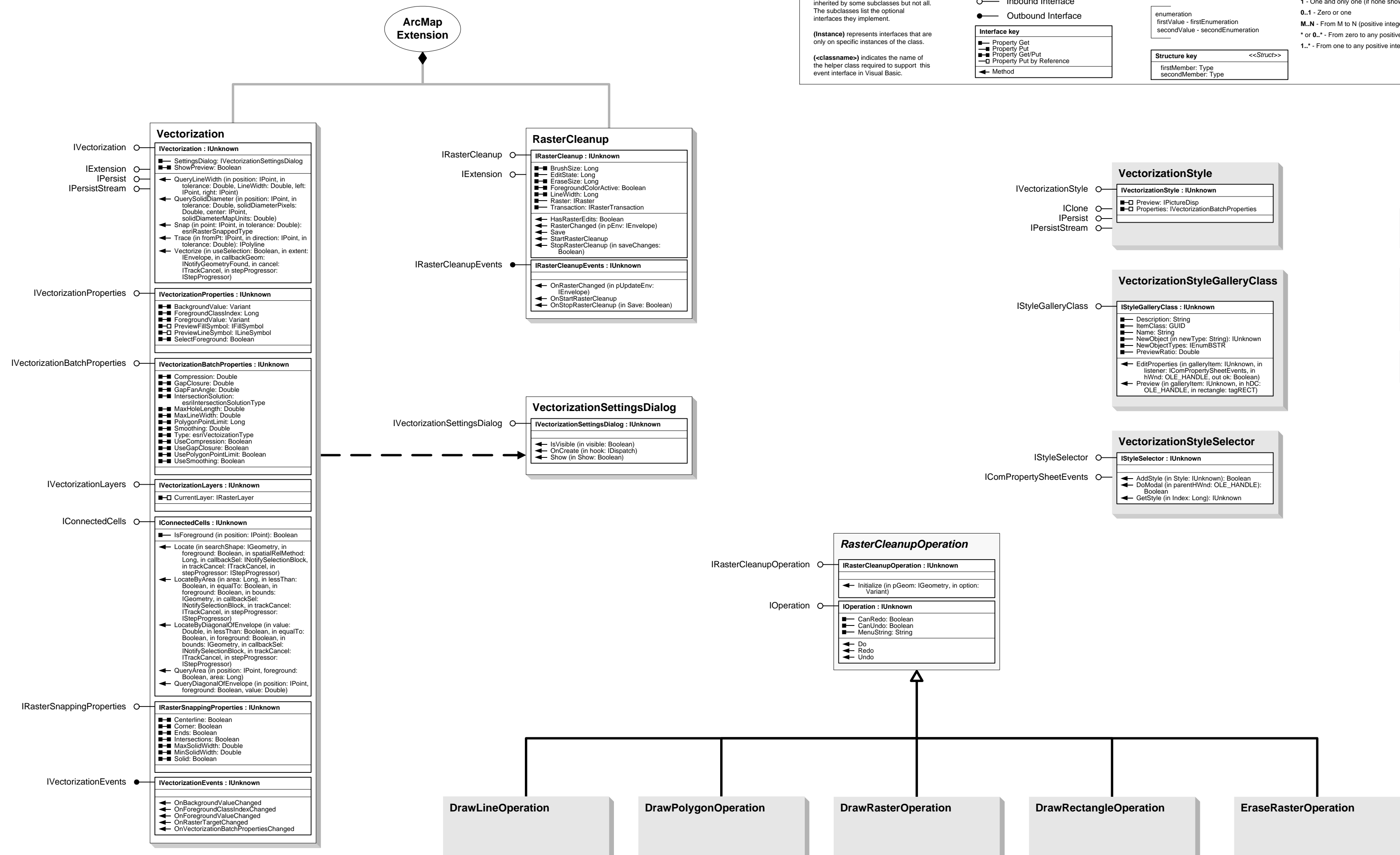


DimensionClassExtension in GeoDatabase

ArcScan™ Object Model

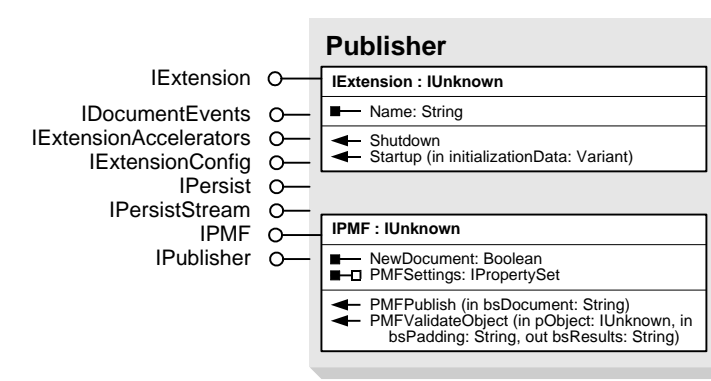
ArcGIS™ 8.3

Copyright © 2002 Environmental Systems Research Institute, Inc.
All rights reserved. ArcScan and ArcGIS are trademarks of ESRI.



Enumerations:

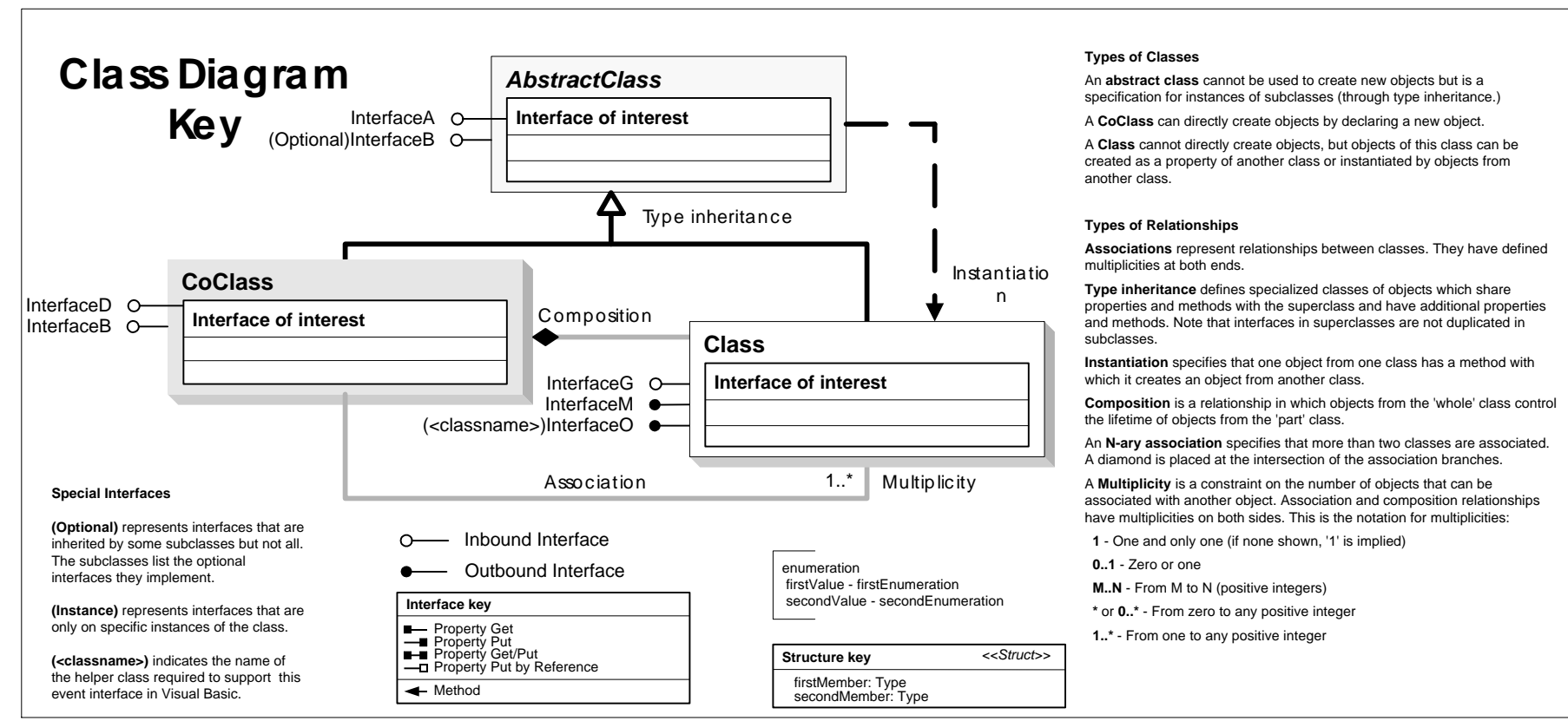
- IRasterCleanupStyle**
 - 0: None
 - 1: RasterCleanupStyle
 - 2: RasterCleanupStyle
 - 3: RasterCleanupStyle
 - 4: RasterCleanupStyle
 - 5: RasterCleanupStyle
- IRasterCleanupEvents**
 - 0: None
 - 1: RasterCleanupEvent
 - 2: RasterCleanupEvent
 - 3: RasterCleanupEvent
 - 4: RasterCleanupEvent
 - 5: RasterCleanupEvent
- IRasterCleanupProperties**
 - 0: None
 - 1: RasterCleanupProperty
 - 2: RasterCleanupProperty
 - 3: RasterCleanupProperty
 - 4: RasterCleanupProperty
 - 5: RasterCleanupProperty
- IRasterCleanupOperations**
 - 0: None
 - 1: RasterCleanupOperation
 - 2: RasterCleanupOperation
 - 3: RasterCleanupOperation
 - 4: RasterCleanupOperation
 - 5: RasterCleanupOperation



Publisher Extension Object Model

ArcGIS™ 8.3

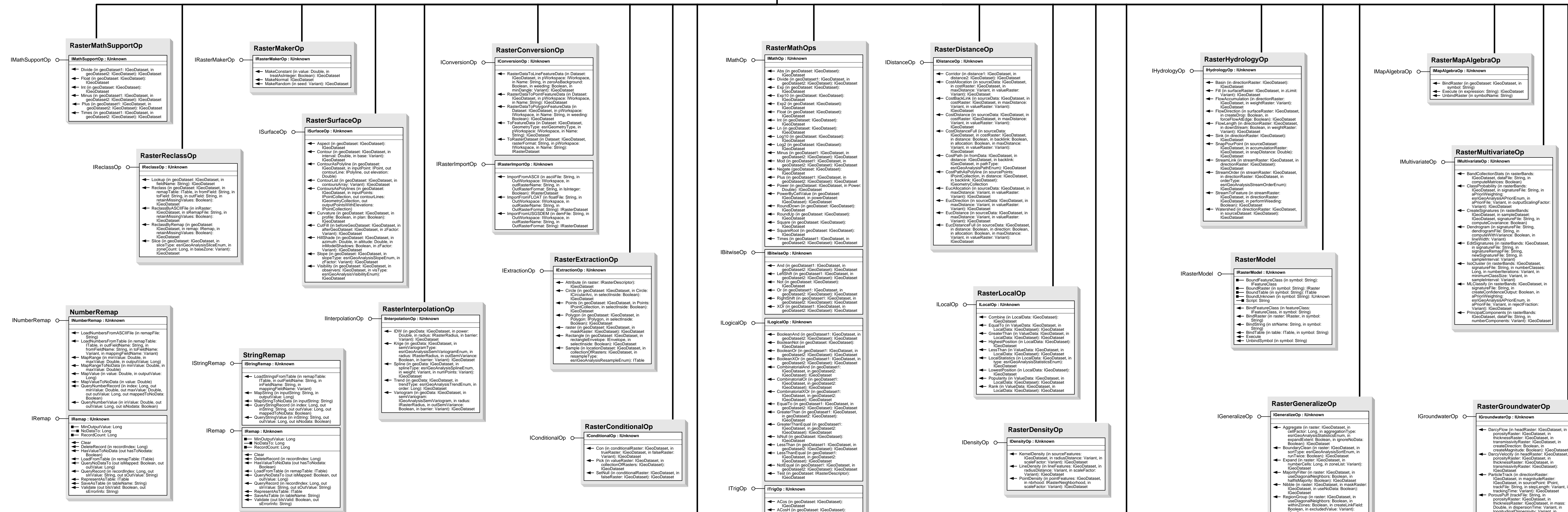
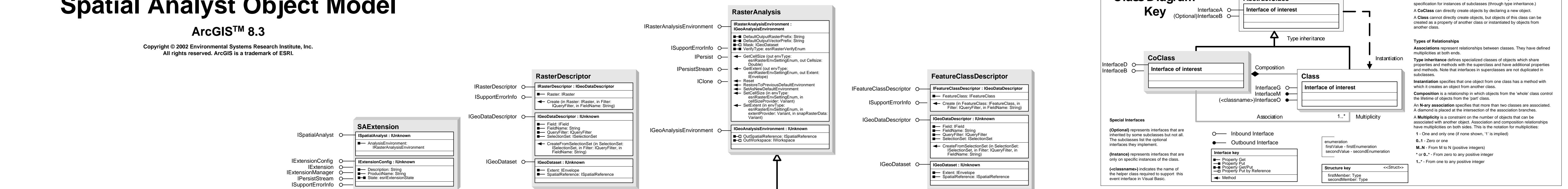
Copyright © 2002 Environmental Systems Research Institute, Inc.
All rights reserved. ArcGIS is a trademark of ESRI.




Spatial Analyst Object Model

ArcGIS™ 8.3

Copyright © 2002 Environmental Systems Research Institute, Inc.
All rights reserved. ArcGIS is a trademark of ESRI.



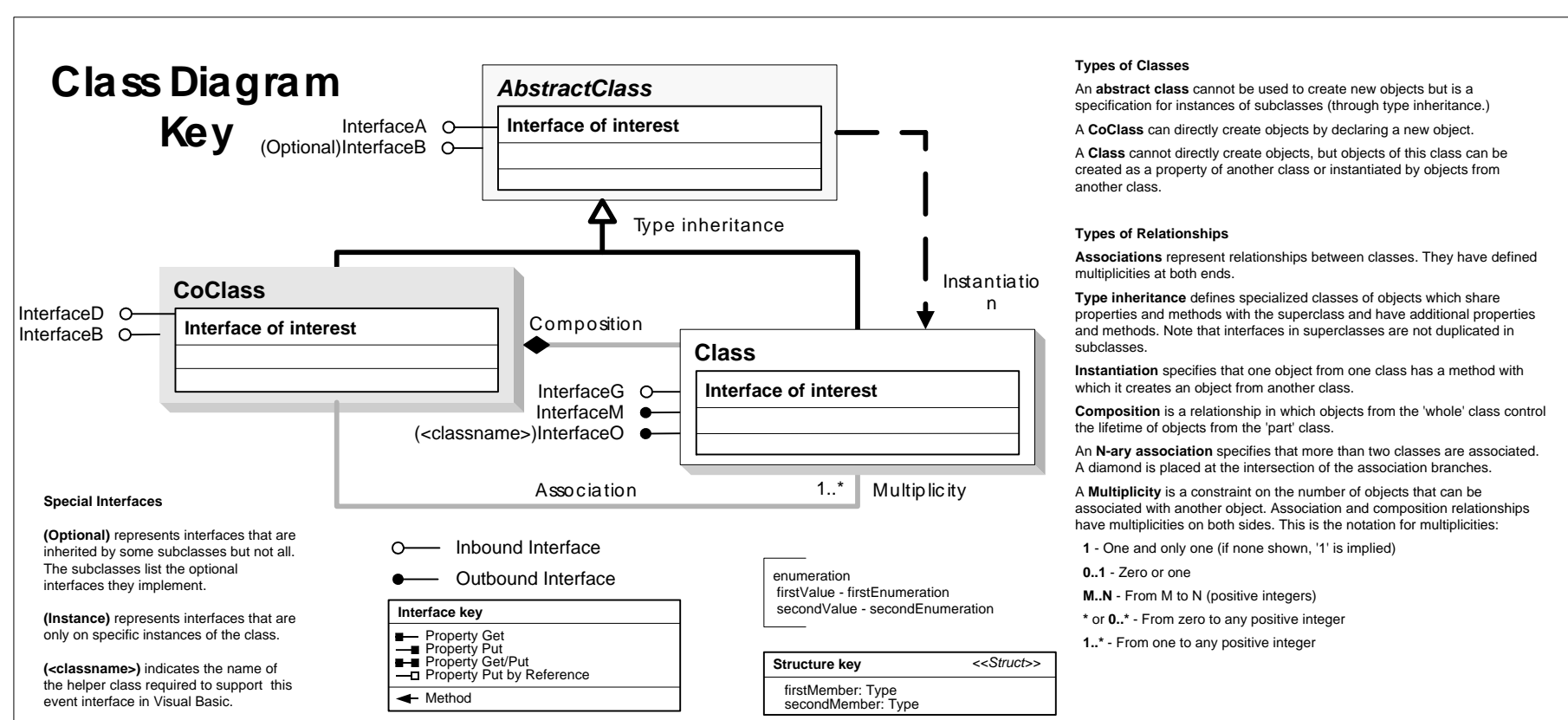
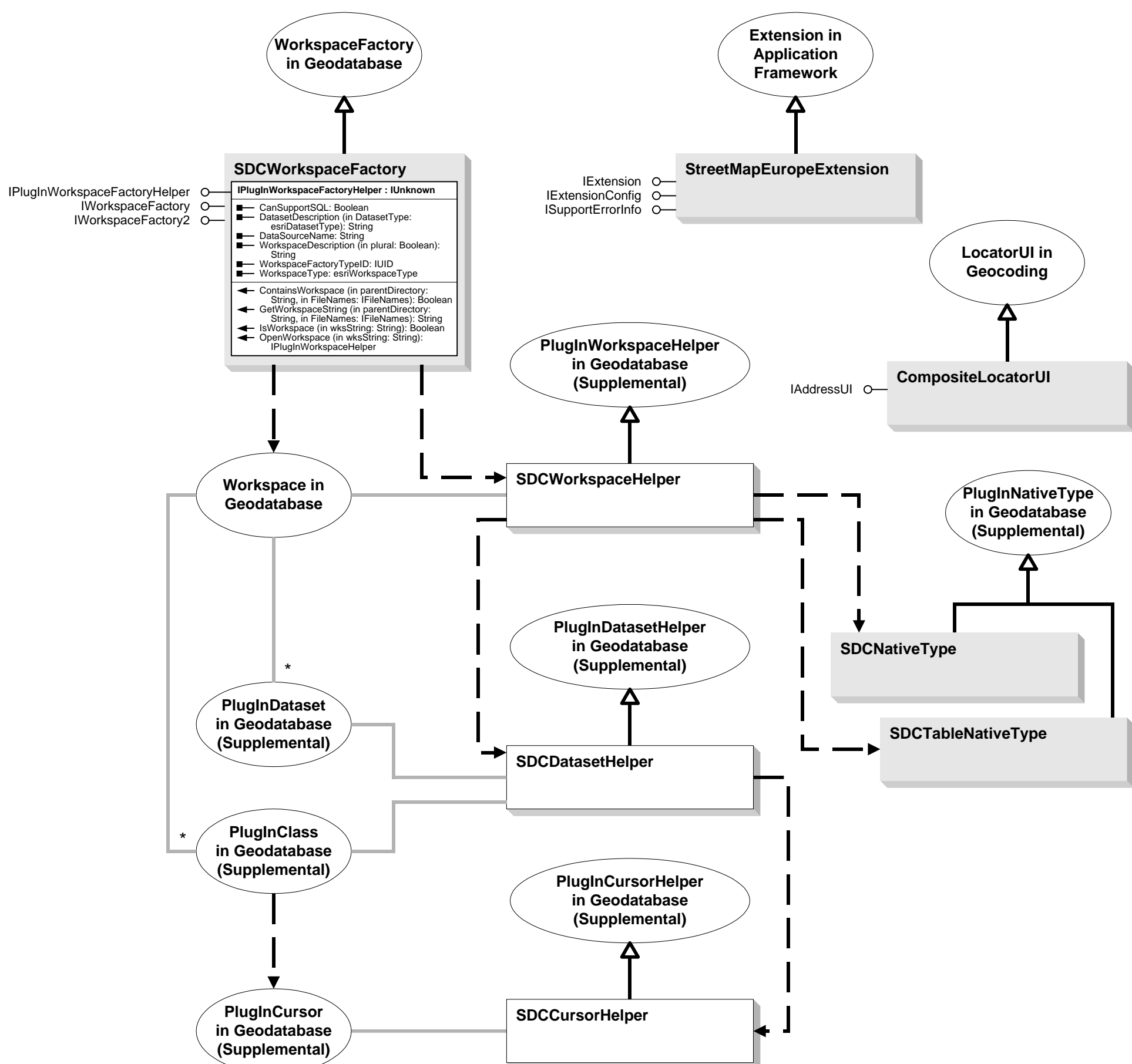
Enumerations



StreetMap™ Europe Object Model

ArcGIS™ 8.3

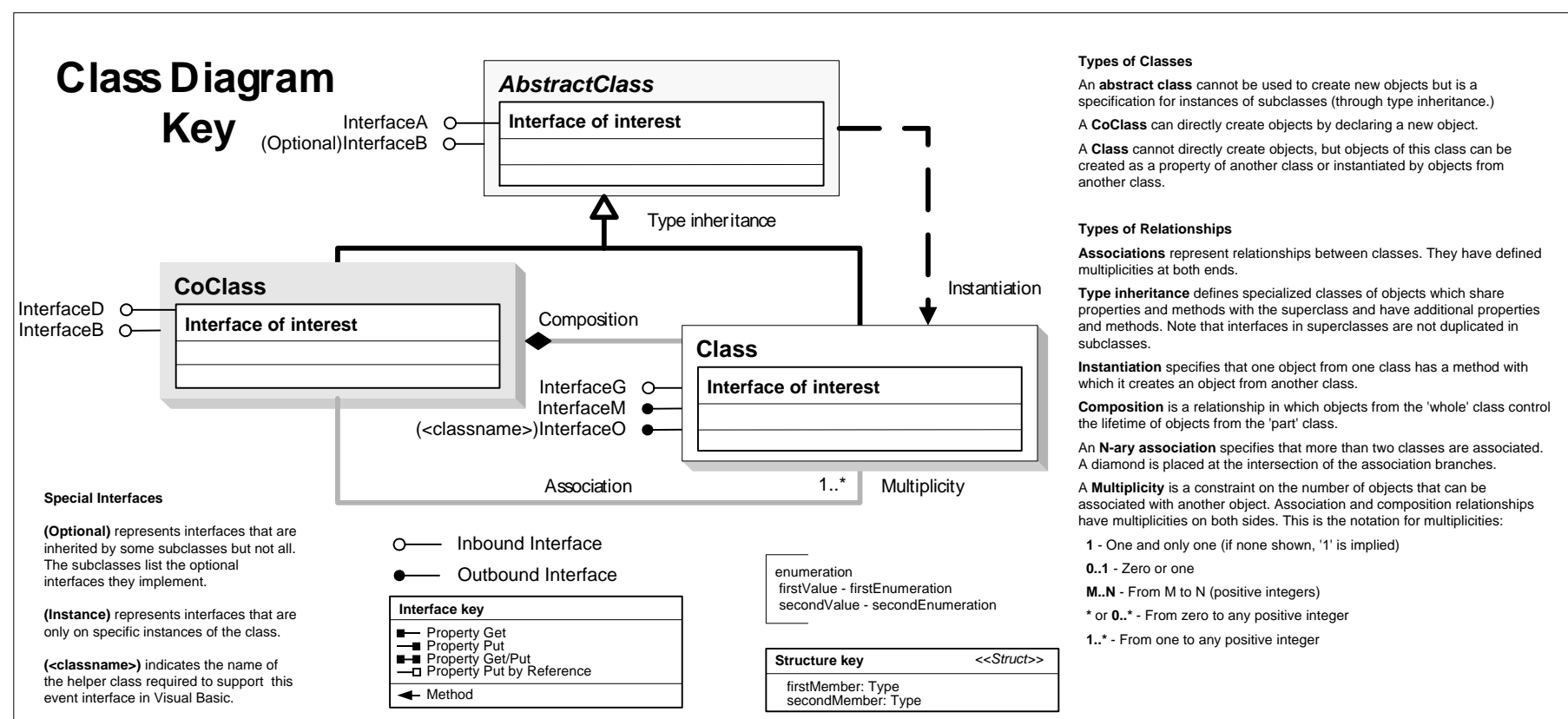
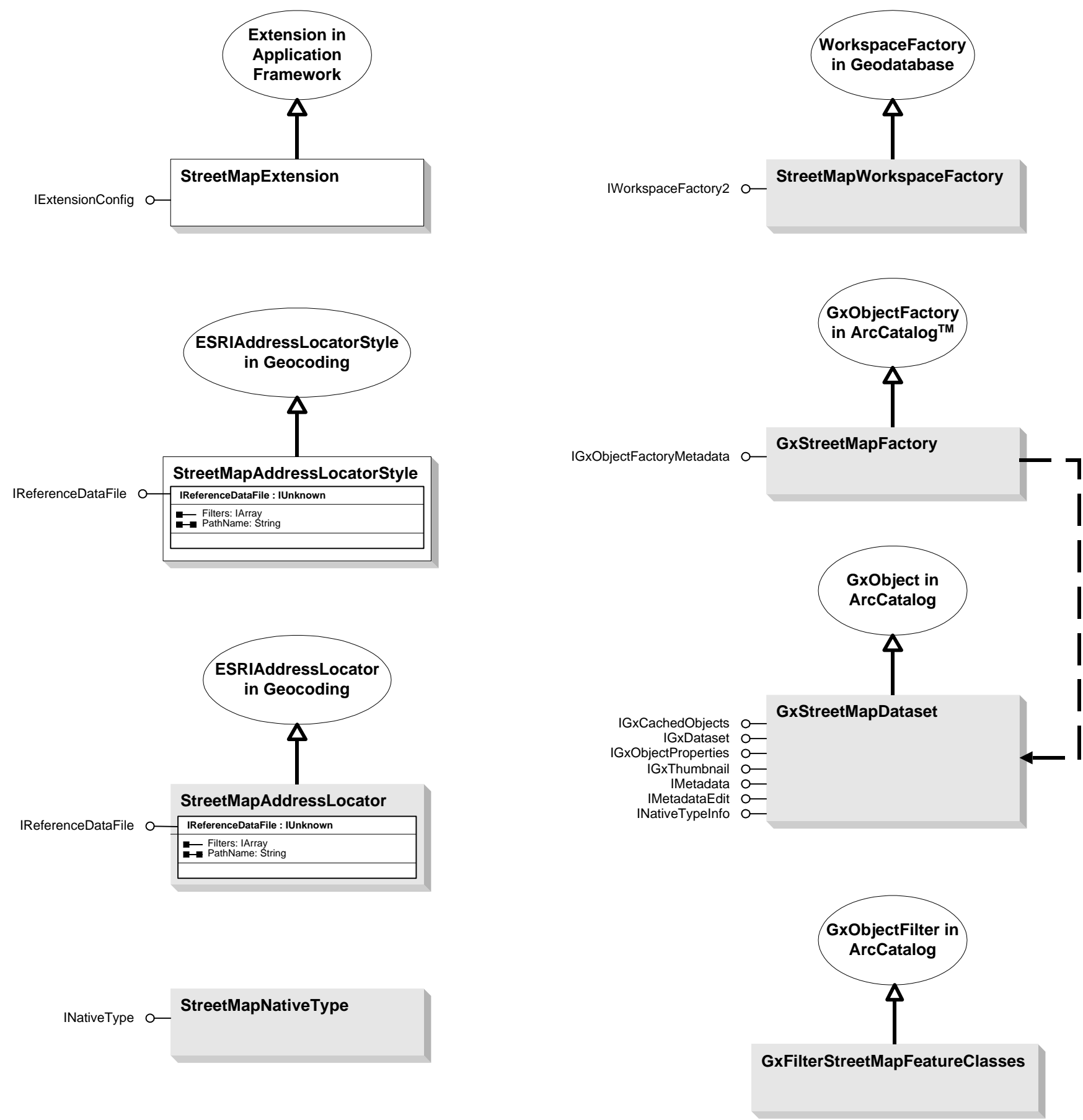
Copyright © 2002 Environmental Systems Research Institute, Inc.
All rights reserved. ArcGIS, ArcCatalog and StreetMap are trademarks of ESRI.



StreetMap™ USA Object Model

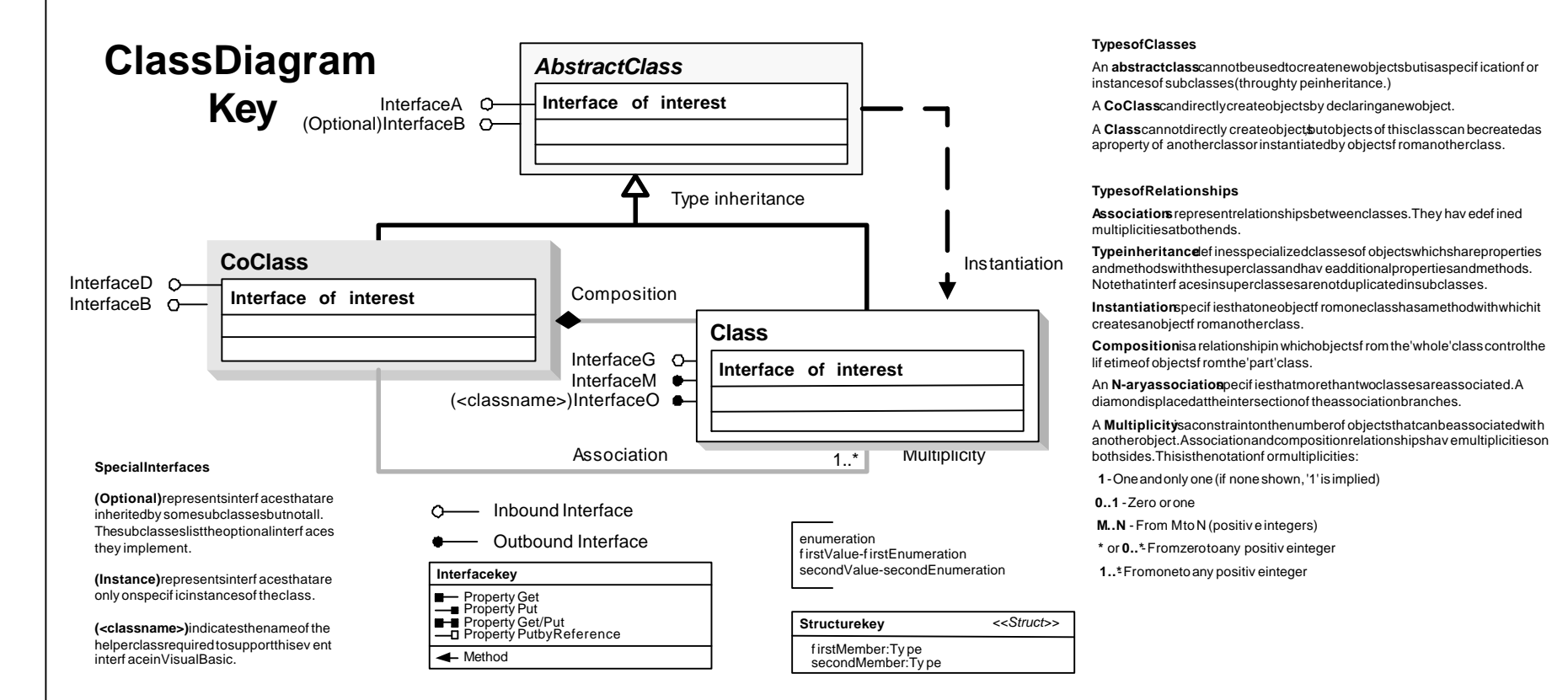
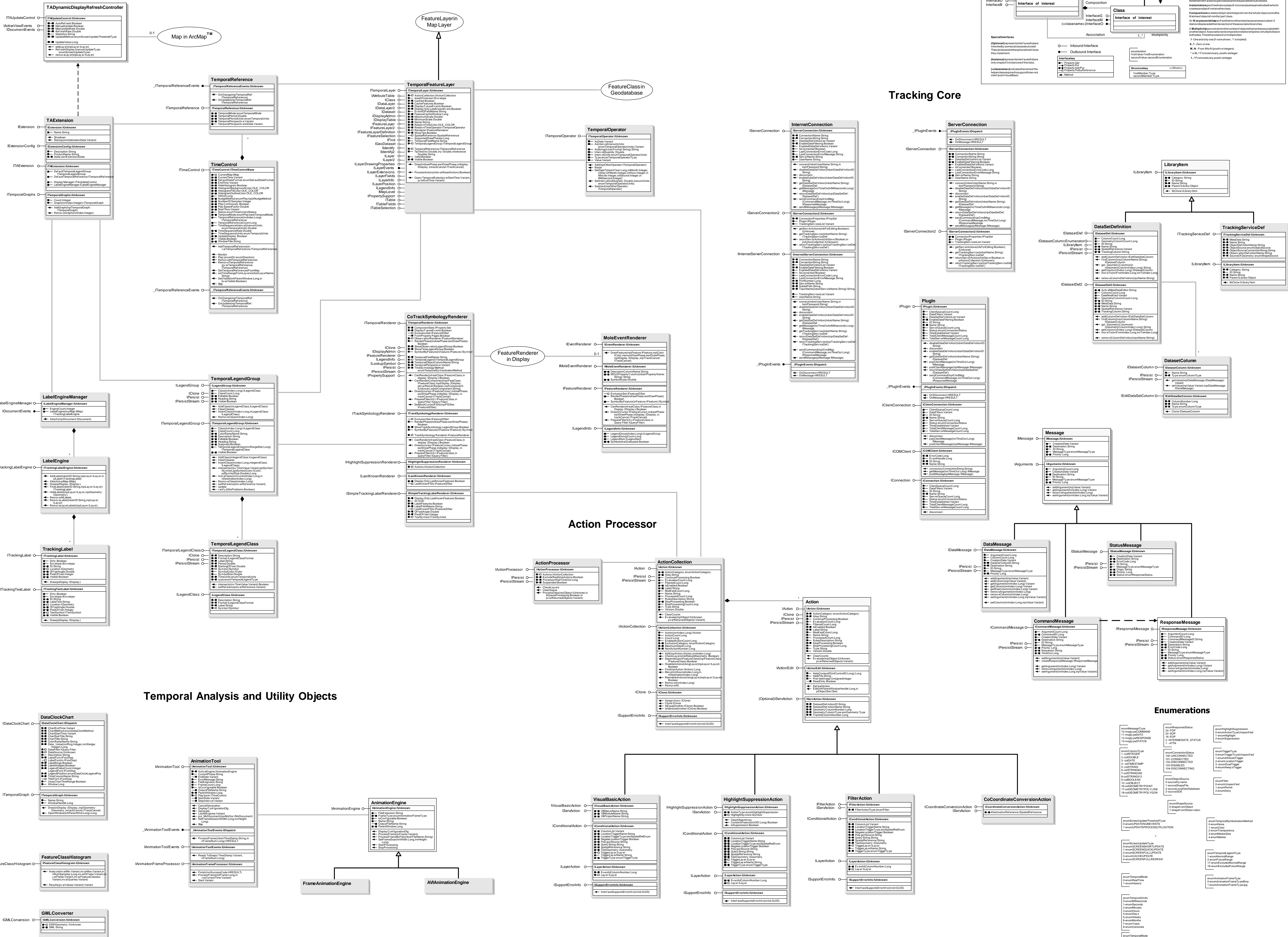
ArcGIS™ 8.3

Copyright © 2002 Environmental Systems Research Institute, Inc.
All rights reserved. ArcGIS, ArcCatalog and StreetMap are trademarks of ESRI.



Tracking Analyst Object Model

ArcGIS™ 8.3
Copyright © 2002 TASC, Inc. All rights reserved.
ArcGIS and ArcMap are trademarks of ESRI in the United States.



Tracking Core

Action Processor

Temporal Analysis and Utility Objects

Enumerations

Tracking Analyst Data Access Object Model

ArcGIS™ 8.3

Copyright © 2002 ESRI, Inc. All rights reserved.
ArcGIS is a trademark of ESRI in the United States.

