

Forestry Style - Colors

	Primary Forest		FT Spruce-Fir
	Primary Forest-Wilderness		FT Longleaf-Slash Pine
	Land Admin by Other NF		FT Loblolly-Shortleaf Pine
	BLM		FT Oak-Pine
	Indian Reservations		FT Oak-Hickory
	NPS and Federal		FT Oak-Gum-Cypress
	State Public Use Land		FT Elm-Ash-Cottonwood
	State Land Subj to Lease		FT Maple-Beech-Birch
	Undesignated Exterior Area		FT Aspen-Birch
	Brown Features and Type		FT Douglas-Fir
	Red Features and Type		FT Hemlock-Sitka Spruce
	Black Features and Type		FT Ponderosa Pine
	Blue Features and Type		FT Western White Pine
	Water Areas		FT Lodgepole Pine
	Dark Green Route Overprint		FT Larch
	Light Green Route Overprint		FT Fir-Spruce
	Orange Route Overprint		FT Redwood
	FT White-Red-Jack Pine		FT Chaparral

Forestry Style - Colors

-  FT Pinyon-Juniper
-  FT Western Hardwoods
-  FT Aspen-Birch-Pine
-  FT Unforested
-  Zeta Red
-  Hot Spot Red
-  Helispot Blue
-  Base Blue
-  Incident Blue
-  Free Diving Violet Blue
-  Marker Red
-  White

Forestry Style - Fill Symbols



Primary Forest Unit Restricted



BLM Restricted



State Public Use Land Restricted



Reservoir



Wetlands



420 Marsh



423 Rice



424 Mangrove



425 Bog



Palm Tree 1



Palm Tree 2



Pine Tree 1



Scrub 2



Woodland




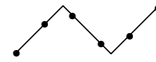
Scattered Trees 2




Tailings

Forestry Style - Line Symbols

 AV1 Highlighted Geographic Feature


 T23 Pipeline 2

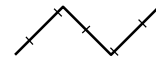
 AV2 Manmade Feature

 T24 Perennial Stream

 AV3 Completed Dozer Line


 T25 Intermittent Stream

 AV4 Compartment

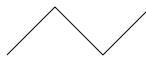
 T26 Timber Railroad 1

 AV5 Protect Lake Shore 1

 T27 Timber Railroad 2

 AV6 Fire Break Planned

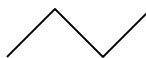
 Line Break Completed

 AV 7 Completed Line 2































 AV8 Planned Fire Line

 T10 Protect Lake Shore 2































 AV9 Planned Secondary Line

 T22 Pipeline 1































Forestry Style - Marker Symbols

 Airport	 Campground Resident
 All Terrain Vehicle	 Canoeing
 Amphitheater 1	 Caution: Squirrels
 Archeological Site	 Coniferous Trees
 ATV Trail 1	 Cross Country Skiing
 ATV Trail 2	 Dam
 Barrier Free Facilities	 Danger
 Bear Viewing Point	 Deer Viewing
 Bicycle Trail	 Diving
 Bird Viewing	 Dog Area
 Birdwatching Area	 Downhill Skiing
 Boat Launch Ramp	 Drinking Water
 Bus	 Environmental Study Area
 Campground	 Falling Rocks
 Campground Fee	 Fee Area 1































Forestry Style - Marker Symbols

 Fee Area 2	 Hiking Trail
 Fire	 Historical Site
 Firearms	 Horse Area
 Firewood	 Horse Boarding
 Firewood Gathering Area	 Horse Trail
 First Aid 1	 Horseback Riding Trail
 First Aid 2	 Ice Skating
 Fish Hatchery	 Information 1
 Fishing Area	 Information 2
 Freediving	 Inner Tube
 Gasoline Station	 Interpretive Auto Trail
 Gasoline, Diesel	 Interpretive Trail
 Grocery Store	 Kayaking
 Hangliding	 Kennel
 Helicopter	 Laundry Facilities































Forestry Style - Marker Symbols

 Lighthouse	 NO Fishing
 Lockers	 NO Parking
 Lodging	 NO Smoking Area
 Lookout Tower	 NO Swimming
 Maintained Trail	 NO Wading
 Marina	 Off Road Motorcycle Parking
 Mechanic	 Off Road Motorcycle Trail
 Mining Area	 Off Road Vehicle
 Motorboating	 Parasailing
 NO All Terrain Vehicle	 Parking 1
 NO Diving	 Parking 2
 NO Dogs	 Picnic Area
 NO Drinking Water	 Picnic Shelter
 NO Firearms	 Point of Interest 1
 NO Fires	 Point of Interest 2

















Forestry Style - Marker Symbols

- | | |
|--|---|
|  Post Office |  Shooting Range |
|  Radio |  Shower |
|  Rafting 1 |  Ski Bobbing |
|  Ranger Station |  Ski Jumping |
|  Raptors |  Ski Racing |
|  Refuse |  Sledding |
|  Restaurant / Food |  Sleeping Shelter |
|  Restroom, Men |  Smoking Area |
|  Restroom, Women |  Snowmobile Parking |
|  Restrooms |  Snow Shoeing |
|  Rock Climbing |  Snowmobile Trail |
|  Rock Collecting |  Spelunking or Caves |
|  Rowboating |  Steep Bicycle Trail |
|  Sailing |  Surfing |
|  Scuba Diving |  Swimming |

Forestry Style - Marker Symbols

 Technical Rock Climbing	 Viewing Area 1
 Telephone 1	 Viewing Area, Photo Spot
 Tent	 Wading
 Trail Shelter	 Water Bucket
 Trail Sign	 Water Recreation
 Trailer Sanitary Station	 Water Skiing
 Trailer Sites	 Wind Racing
 Trailhead (left)	 Wind Surfing
 Trailhead (right)	 Winter Recreation
 Tramway	 Fire Origin
 Tree Conservation Area	 Incident Command Post
 Trucks	 Incident Base
 Tunnel	 Camp
 Vehicle Ferry	 Helibase
 Vehicles	 Repeater, Mobile Relay

Forestry Style - Marker Symbols

 Telephone	 T02 Material Sources
 Fire Station	LER T03 Required Logging Equipment
 Water Source	LEP T04 Logging Equipment Prohibited
 Mobile Weather Unit	DF T05 Directional Felling Required
 IR Down Link	S T06 Slash Treatment
 Staging Area	Lop T07 Lop and Scatter
 Spot Fire	SW T08 Slash Disposal at RCW
 Specified Bridge, B (T) 5.2	SD T09 Other Designated Areas
 Hot Spot	WL T10 Wetlands Protection
 Specified Cattleguard	C T11 Cable Yarding Required 1
 Wind Speed Direction	F T12 F
 First Aid Station	SPC T13 Specific Road Clearing Units
 Helispot	PI T14 Protection of Improvements
 Branches	SA T15 Protection of Special Areas
 T01 Payment Unit Number	PCR T16 Protection of Cultural Resources

Forestry Style - Marker Symbols

PES	T17 Protection of Habitat or Species	RT	T32 Plantation Row Thinning
◆	T18 Protect Known Survey Mon.	TDD	T33 Designation by Description
○	T19 Protect RCW Colony	RD.NO.	T34 Road Number
Ⓡ	T20 Reserve Trees	PHM	T35 Prehaul Maintenance
T	T21 Traffic Control Devices	KO	T36 Keep Open
W	T22 Winching Required	■	T37 Protected Streamcourse
CC	T23 Clearcutting Unit	—	T38 Specified Gate
CTM	T24 Cut Tree Marking Unit	✱	T39 Specified Bridge Construction
LTM	T25 Leave Tree Marking Unit	⊗	T40 Specified Exit Ramp
OR-dbh	T26 Overstory Removal Unit	✂	T41 Bridge
UR-dbh	T27 Understory Removal Unit	RO	T42 Temp Rd to Remain Open
TRT	T28 Treatment of Residual Trees	SDD	T43 Shelter Wood
AD	T29 Area Designation Units	DD	T44 Damaged Designated
LTM	T30 Group Selection Units	ST	T45 Seed Tree Area
GS-D	T31 Group Selection - Designation	CS	T46 Cable Yarding Required 2

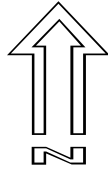
Forestry Style - Marker Symbols

s	T47 Cable Yarding Required 3	<u>UR</u>	Understory Removal
ss	T48 Cable Yarding Required 4	<u>SRC</u>	Specified Road Clearing Unit
LU	T49 Limited Use Road	Ⓡ	Reserve Trees
●	T50 Open Wells	Ⓣ	Specified "T" Junction
⊙	T51 Monitoring Wells	T	Traffic Control Device
OSL	T52 Operating Season Limitation	$\frac{LTM}{PES}$	Protect Habitat, T&E Species
NC	Rights Limited, No Cutting	$\frac{LTM}{H}$	Lower Stump
LDS	Leave Dead Timber Standing	$\frac{LTM}{LSH}$	Horse Skidding Specified
LDD	Leave Dead Timber Down	$\frac{CC}{T}$	Tractor Skidding Specified
DTR	Dead Timber Removed	$\frac{OR}{C}$	Cable Yarding Specified
LDD	Leave Tree Marking	$\frac{OR}{S}$	Skyline Yarding Specified
RO	Temp Rd Leave Open	$\frac{CC}{B}$	Ballon Logging Specified
WL	Wetlands Protection	$\frac{CC}{U}$	Utilizer Skidding Specified
<u>CC</u>	Clearcutting Unit	Ⓩ	Zeta
<u>OR</u>	Overstory Removal		

Forestry Style - North Arrows



Forest North 1



Forest North 2



Forest North 3