

	1 kilometer	3 kilometers	5 kilometers
2007 Households Counts (Esri France)			
2007 Households - Resampled	24,575	338,940	1,075,337
2012 Households Counts (Esri France)			
2012 Households - Resampled	24,140	339,749	1,093,445
2017 Households Counts (Esri France)			
2017 Total Households	22,525	327,834	1,076,076
2017 Households - Resampled	22,582	327,893	1,076,133
2007-2017 % Change in Households	-8.14%	-3.27%	0.08%
2007 Households by Family Types (Esri France)			
2007 1 Person Households	14,152	183,208	552,617
2007 1 Person HHs w/Male HHR	6,719	80,867	232,556
2007 1 Person HHs w/Female HHR	7,431	102,348	320,066
2007 Nonfamily Households	1,451	19,034	55,467
2007 Family Households	8,975	136,702	467,258
2007 HHs with Couple without Children	4,668	63,620	203,310
2007 HHs with Couple with Children	3,128	52,883	185,012
2007 HHs with Single Parent	1,179	20,200	78,925
2012 Households by Family Types (Esri France)			
2012 1 Person Households	14,303	182,656	556,421
2012 1 Person HHs w/Male HHR	6,834	80,364	235,000
2012 1 Person HHs w/Female HHR	7,470	102,281	321,390
2012 Nonfamily Households	1,494	20,687	61,307
2012 Family Households	8,407	136,503	476,062
2012 HHs with Couple without Children	4,141	62,261	201,891
2012 HHs with Couple with Children	3,003	52,842	188,257
2012 HHs with Single Parent	1,263	21,395	85,909
2017 Households by Family Types (Esri France)			
2017 1 Person Households	12,692	176,538	552,448
2017 1 Person HHs w/Male HHR	5,911	77,097	233,988
2017 1 Person HHs w/Female HHR	6,779	99,443	318,449
2017 Nonfamily Households	804	13,346	44,442
2017 Family Households	9,088	138,018	479,261
2017 HHs with Couple w/out Children	4,816	67,141	208,883
2017 HHs with Couple w/Children	2,911	49,556	182,924
2017 HHs with Single Parent	1,359	21,322	87,454
2007 Housing Units Totals (Esri France)			
2007 Housing Units	32,734	420,818	1,264,639
2007 Households - Housing Units	24,580	338,996	1,075,480
2007 Seasonal Housing	4,555	38,143	78,003
2007 Vacant Housing	3,606	43,656	110,908
2007 Houses	159	2,495	11,560
2007 Apartments	31,249	400,350	1,207,028


Source: Insee (National Institute of Statistics and Economic Studies) RP 2007, RP 2012, RP 2017, DGFIP (National Tax office), 2017

	1 kilometer	3 kilometers	5 kilometers
2012 Housing Units Totals (Esri France)			
2012 Housing Units	33,404	425,285	1,284,492
2012 Households - Housing Units	24,191	339,822	1,093,768
2012 Seasonal Housing	6,114	49,124	93,417
2012 Vacant Housing	3,098	36,373	97,278
2012 Houses	236	2,878	12,855
2012 Apartments	32,424	410,121	1,238,554
2017 Housing Units Totals (Esri France)			
2017 Housing Units	33,682	430,384	1,307,835
2017 Households - Housing Units	22,578	327,916	1,076,379
2017 Seasonal Housing	7,914	61,518	118,876
2017 Vacant Housing	3,198	40,933	112,578
2017 Houses	169	2,549	11,453
2017 Apartments	32,881	418,419	1,266,533
2017 % of Households	67.03%	76.19%	82.30%
2017 % of Houses	0.50%	0.59%	0.88%
2007-2017 % Change in Housing	2.90%	2.27%	3.42%
2017 Income (Esri France)			
2017 Fiscal Households	20,826	295,464	973,871
2017 Fiscal Income	€1,835,528,892	€22,699,809,054	€59,912,591,647
2017 HHs with Income < €10,000	951	15,824	77,769
2017 HHs with Income €10,000-€15,000	552	14,061	74,610
2017 HHs with Income €15,000-€19,000	1,271	19,710	77,928
2017 HHs with Income €19,000-€24,000	2,461	29,288	107,565
2017 HHs with Income €24,000-€29,000	1,148	24,155	98,131
2017 HHs with Income €29,000-€35,000	1,643	28,955	105,743
2017 HHs with Income €35,000-€41,000	2,039	28,776	97,632
2017 HHs with Income €41,000-€50,000	1,912	35,386	110,757
2017 HHs with Income €50,000-€67,000	3,463	43,956	105,955
2017 HHs with Income €67,000 or greater	5,384	55,354	117,782
2017 Population Included in Fiscal Households	37,115	561,537	1,946,369
2017 Consumption Units	27,883	411,923	1,400,466
2017 Median Household Income	€39,164	€35,009	€28,871
2017 Households Paying Income Taxes	15,100	214,870	674,451
2017 Average Income Per Household	€88,136	€76,828	€61,520
2017 Average Income Per Person	€49,455	€40,424	€30,782
2017 Average Income Per Consumption Unit	€65,830	€55,107	€42,780
2017 % of Households Paying Income Taxes	72.51%	72.72%	69.25%
2017 Income by Type (Esri France)			
2017 Other Income	€267,828,344	€2,599,392,691	€5,509,170,780
2017 Benefits	€186,055,934	€2,070,686,131	€4,346,216,741
2017 Unemployment Benefits	€38,291,404	€533,988,166	€1,573,775,382
2017 Pensions	€240,629,235	€3,295,040,924	€9,934,087,586
2017 Salaries	€1,102,723,990	€14,200,701,216	€38,517,021,020
2017 % of Unemployment Benefits	2.09%	2.35%	2.63%
2017 % of Other Income	14.59%	11.45%	9.20%
2017 % of Benefits	10.14%	9.12%	7.25%
2017 % of Salaries	60.08%	62.56%	64.29%
2017 % of Pensions	35.14%	36.73%	33.43%

Source: Insee (National Institute of Statistics and Economic Studies) RP 2007, RP 2012, RP 2017, DGFIP (National Tax office), 2017

	1 kilometer	3 kilometers	5 kilometers
2007 Households by Tenure (Esri France)			
2007 Households: Owners	7,861	122,247	356,901
2007 Households: Renters	14,553	190,335	656,033
2007 Households Renters of Social Housing	1,001	15,802	161,021
2007 Households: Free Housing	2,163	26,392	62,516
2012 Households by Tenure (Esri France)			
2012 Households: Owners	7,677	123,403	364,998
2012 Households: Renters	14,521	192,175	670,154
2012 Households Renters of Social Housing	1,050	18,788	178,235
2012 Households: Free Housing	1,994	24,262	58,645
2017 Households by Tenure (Esri France)			
2017 Households: Owners	7,934	120,445	359,874
2017 Households: Renters	12,975	185,708	663,397
2017 Households Renters of Social Housing	1,447	19,714	178,107
2017 Households: Free Housing	1,670	21,758	53,100
2017 % of Households Owners	13.11%	14.52%	16.58%
2017 % of Households w/Social Housing	6.41%	6.01%	16.55%
2007 Vehicles Available (Esri France)			
2007 HHs with 1 Car	7,039	107,243	384,865
2007 HHs with 1 Car or More	7,966	123,075	441,641
2007 HHs with 2 Cars or More	930	15,837	56,772
2012 Vehicles Available (Esri France)			
2012 HHs with 1 Car	5,998	97,973	362,782
2012 HHs with 1 Car or More	6,848	111,963	414,580
2012 HHs with 2 Cars or More	854	13,981	51,787
2017 Vehicles Available (Esri France)			
2017 HHs with 1 Car	5,064	83,877	325,803
2017 HHs with 1 Car or More	5,802	95,435	370,068
2017 HHs with 2 Cars or More	735	11,551	44,271
2017 Housing by Size (Esri France)			
2017 Households < 40 Sq. Meters	9,474	142,410	431,043
2017 Households Age 40-99 Sq. Meters	10,008	143,614	543,011
2017 Households Bigger Than 100 Sq. Meters	3,101	41,902	102,335
2017 Heating Fuel (Esri France)			
2017 HHs with Central Heating	3,798	76,895	426,324
2017 HHs with Individual Central Heating	6,707	101,318	254,348
2017 HHs with Individual Electrical Heating	11,955	148,517	392,479

Source: Insee (National Institute of Statistics and Economic Studies) RP 2007, RP 2012, RP 2017, DGFIP (National Tax office), 2017

	1 kilometer	3 kilometers	5 kilometers
2017 Housing by Comfort Elements (Esri France)			
2017 HHs with a Parking Place or Garage	3,281	60,477	287,120
2017 HHs with Bath or Shower	20,805	302,354	995,941
2017 HHs with Electricity	0	0	0
2017 HHs with Hot Water	0	0	0
2017 HHs with Bath or Shower (Overseas)	0	0	0
2017 HHs with Solar Water Heater	0	0	0
2017 HHs with Air Conditioning	0	0	0
2017 HHs with Mains Drainage	0	0	0

Sample Report

Source: Insee (National Institute of Statistics and Economic Studies) RP 2007, RP 2012, RP 2017, DGFIP (National Tax office), 2017