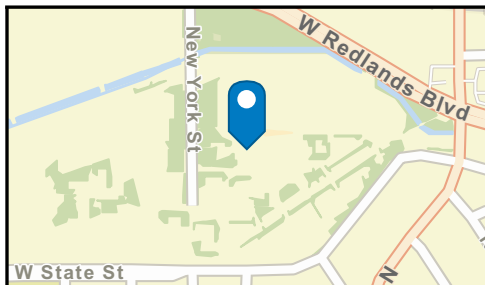
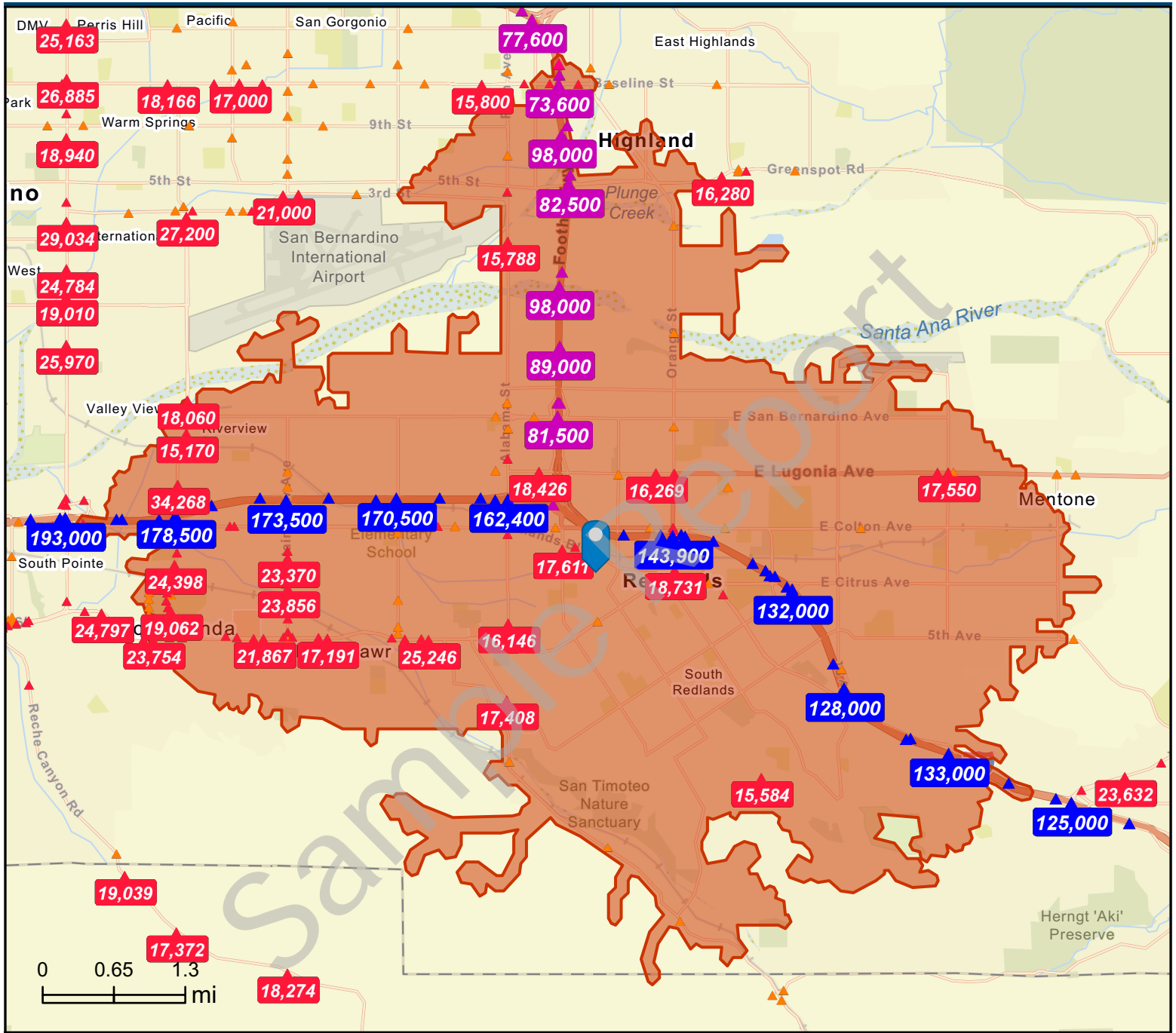


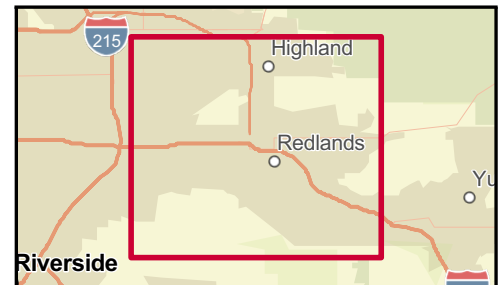
Traffic Count Map

380 New York St, Redlands, California, 92373
Drive distance: 5 mile radii

Prepared by Esri
Latitude: 34.05726
Longitude: -117.19479



- Average Daily Traffic Volume**
- ▲ Up to 6,000 vehicles per day
 - ▲ 6,001 - 15,000
 - ▲ 15,001 - 30,000
 - ▲ 30,001 - 50,000
 - ▲ 50,001 - 100,000
 - ▲ More than 100,000 per day



Source: ©2024 Kalibrate Technologies (Q2 2024).