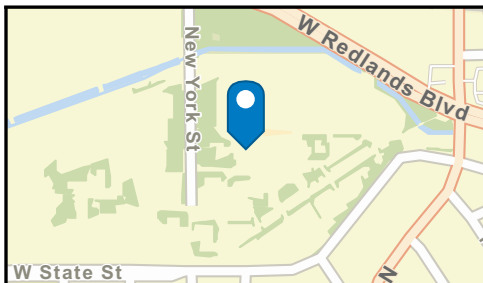
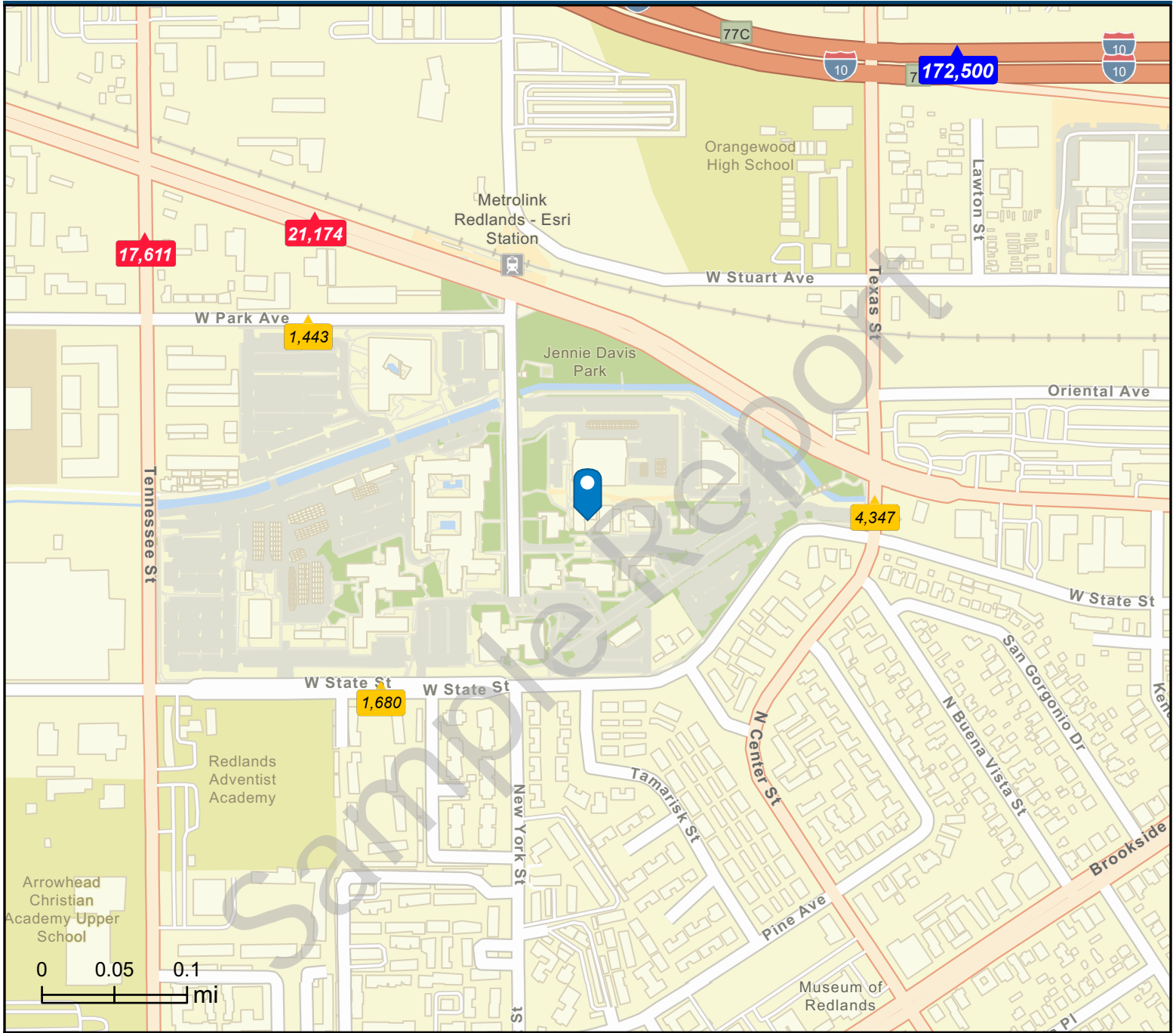


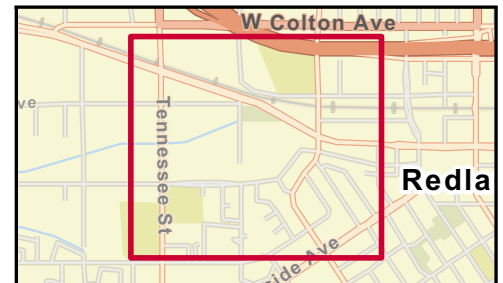
# Traffic Count Map - Close Up

380 New York St, Redlands, California, 92373  
Drive distance: 5 mile radii

Prepared by Esri  
Latitude: 34.05726  
Longitude: -117.19479



- Average Daily Traffic Volume**
- ▲ Up to 6,000 vehicles per day
  - ▲ 6,001 - 15,000
  - ▲ 15,001 - 30,000
  - ▲ 30,001 - 50,000
  - ▲ 50,001 - 100,000
  - ▲ More than 100,000 per day



Source: ©2024 Kalibrate Technologies (Q2 2024).