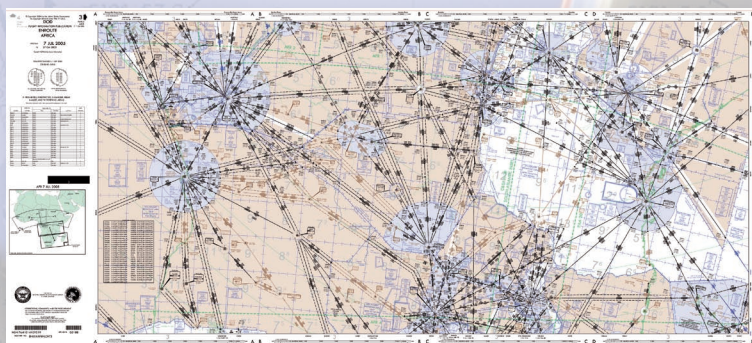
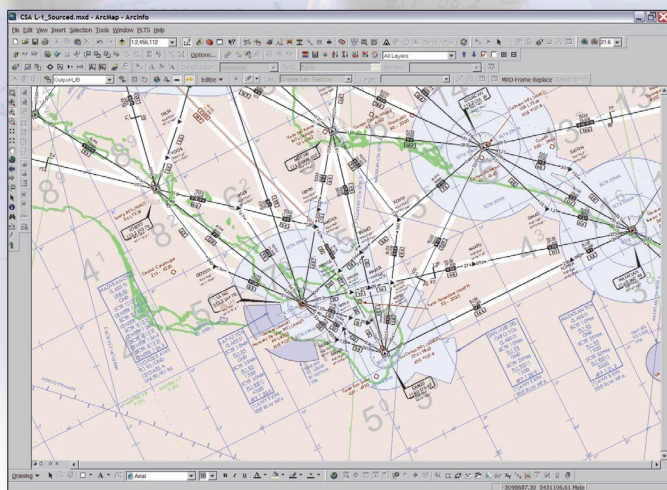


PLTS™ for ArcGIS®—Aeronautical Solution



Database-driven Enroute charts can be efficiently produced and maintained.

GIS for Production



Updates are automatically reflected in all related features and charts without manual intervention.

Production Line Tool Set (PLTS™) for ArcGIS®—

Aeronautical Solution is an extension to ArcGIS that allows users in the aeronautical industry to efficiently manage aeronautical information and produce high-quality charts. It supports the need of civil and military agencies, commercial airlines, and chart producers to create, maintain, or utilize standard aeronautical datasets based on the latest digital data.

Use the data management tools, database models, cartographic functionality, and workflow management components in PLTS for ArcGIS—Aeronautical Solution to

- Manage aeronautical information in a central geographic information system (GIS) database.
- Share data within the aeronautical community with the aeronautical information exchange model (AIXM).
- Streamline aeronautical data-editing operations with customized editing tools.
- Ensure high-quality aeronautical data with native spatial and topological data-validation within a GIS environment.
- Create, maintain, and update aeronautical charts with database-driven symbology, labels, and map surround elements.
- Produce a wide range of charting products, including International Civil Aviation Organization (ICAO)-compliant charts, from a central database.
- Update data in all associated charts using single-click editing.

For more information,
Visit: www.esri.com/plts
E-mail: plts@esri.com

Arc
ESRI **GIS**™





For more than 35 years, ESRI has been helping people manage and analyze geographic information. ESRI offers a framework for implementing GIS technology in any organization with a seamless link from personal GIS on the desktop to enterprise-wide GIS client/server and data management systems. ESRI GIS solutions are flexible and can be customized to meet the needs of our users. ESRI is a full-service GIS company, ready to help you begin, grow, and build success with GIS.

Corporate

ESRI
380 New York Street
Redlands, California
92373-8100, USA
Telephone: 909-793-2853
Fax: 909-793-5953

For more information
on ESRI, call

1-800-447-9778

(1-800-GIS-XPRT)

or contact an ESRI value-added
reseller near you.

Send e-mail inquiries to

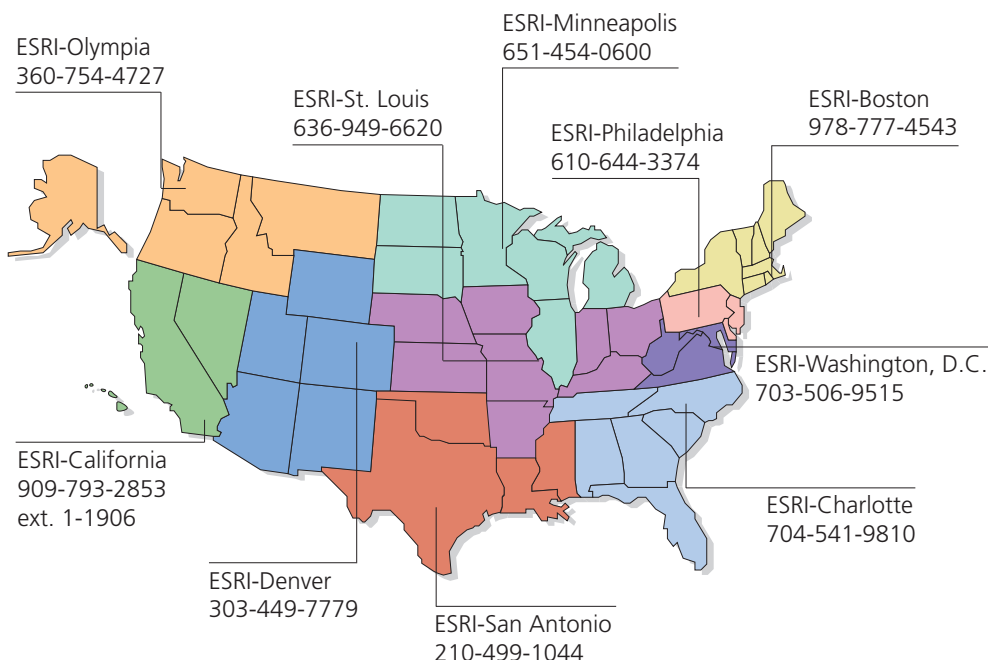
info@esri.com

Visit ESRI's Web site at

www.esri.com

Outside the United States,
contact your local ESRI distributor.
For the number of your distributor,
call ESRI at 909-793-2853,
ext. 1-1235,
or visit our Web site at
www.esri.com/distributors

Regional Offices



International Offices

Australia
www.esriaustralia.com.au

Belgium/Luxembourg
www.esribelux.com

Bulgaria
www.esribulgaria.com

Canada
www.esricanada.com

China (Beijing)
www.esrichina-bj.cn

China (Hong Kong)
www.esrichina-hk.com

Finland
www.esri-finland.com

France
www.esrifrance.fr

Germany/Switzerland
www.esri-germany.de
www.esri-suisse.ch

Hungary
www.esrihu.hu

India
www.esriindia.com

Indonesia/Malaysia
62-21-527-1023
603-7874-9930

Italy
www.esriitalia.it

Japan
www.esrij.com

Korea
www.esrikr.co.kr

Netherlands
www.esrinl.com

Poland
www.esripolska.com.pl

Portugal
www.esri-portugal.pt

Romania
www.esriro.ro

Singapore
www.esrisa.com

Spain
www.esri-es.com

Sweden
www.esri-sweden.com

Thailand
www.esrith.com

United Kingdom
www.esriuk.com

Venezuela
www.esriven.com

Copyright © 2006 ESRI. All rights reserved. ESRI, the ESRI globe logo, the ArcGIS logo, PLTS, ArcGIS, ArcInfo, ArcMap, @esri.com, and www.esri.com are trademarks, registered trademarks, or service marks of ESRI in the United States, the European Community, or certain other jurisdictions. Other companies and products mentioned herein are trademarks or registered trademarks of their respective trademark owners.



No. GS-35F-5086H

Place ESRI business partner or distributor address here.